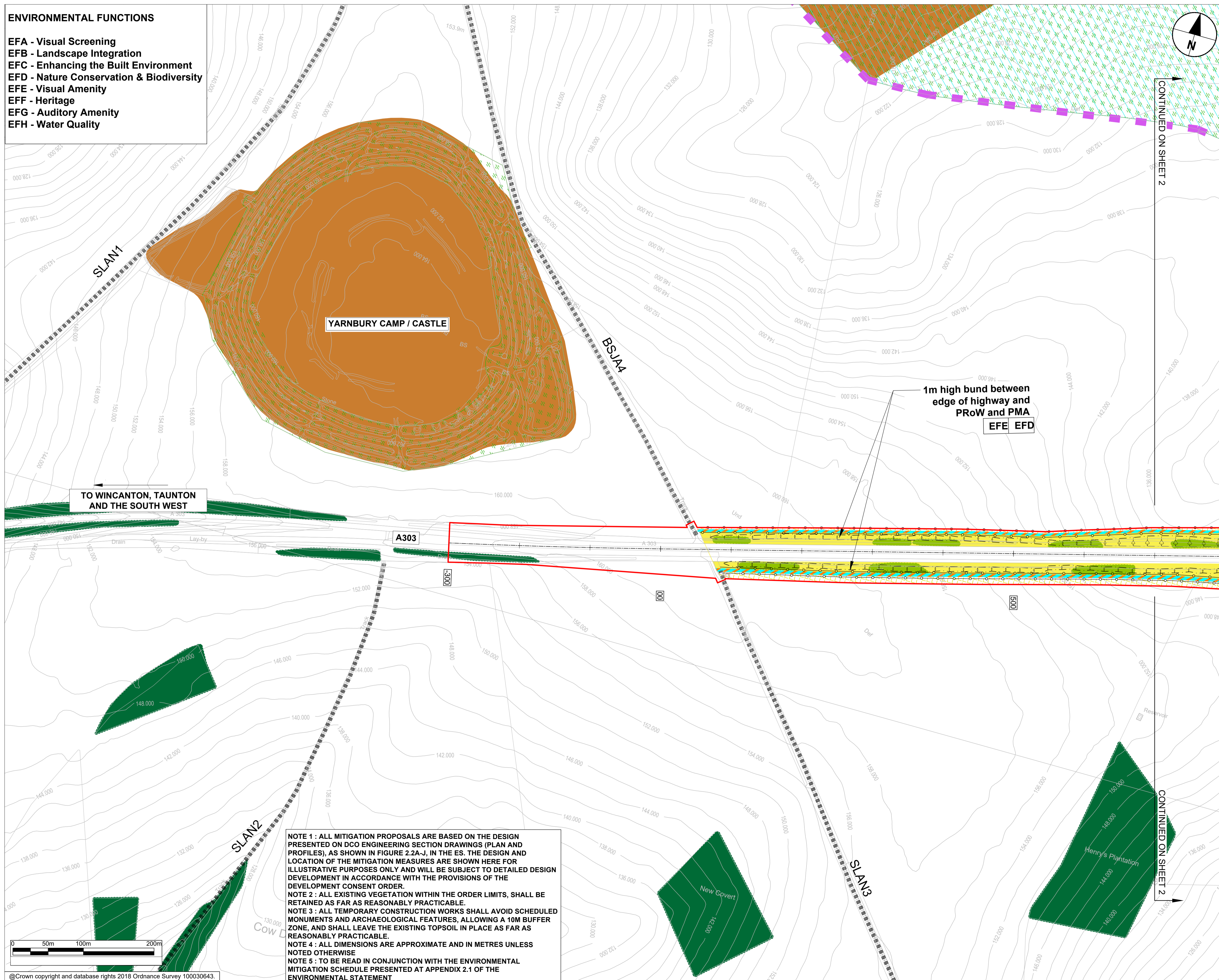


ENVIRONMENTAL FUNCTIONS

- EFA - Visual Screening
- EFB - Landscape Integration
- EFC - Enhancing the Built Environment
- EFD - Nature Conservation & Biodiversity
- EFE - Visual Amenity
- EFF - Heritage
- EFG - Auditory Amenity
- EFH - Water Quality



LEGEND

- PUBLIC RIGHT OF WAY (PROW)
 - PRIVATE MEANS OF ACCESS (PMA)
 - PROW AND PMA
 - ORDER LIMITS
 - PERMANENT FENCELINE
 - MAMMAL TUNNEL WITH ASSOCIATED FENCING
 - LAND RETURNED TO AGRICULTURAL USE
 - DRAINAGE TREATMENT AREA
 - LARGE SIGNS (MS4)
- PROPOSED VEGETATION/HABITATS (LANDSCAPE ELEMENTS)**
- LE1.3 SPECIES RICH CHALK GRASSLAND
 - LE2.1 WOODLAND
 - LE2.6 SHRUBS
 - LE3.1 AMENITY TREE AND SHRUB PLANTING
 - LE4.2 NATIVE SPECIES HEDGES
 - LE6.2 BANKS AND DITCHES
- EXISTING FEATURES**
- RETAINED WOODLAND, TREES AND HEDGES
 - WATERCOURSE/PONDS
 - PUBLIC RIGHTS OF WAY
- ENVIRONMENTAL DESIGNATIONS**
- WORLD HERITAGE SITE BOUNDARY
 - SPECIAL AREA OF CONSERVATION
 - SPECIAL PROTECTION AREA
 - SITE OF SPECIAL SCIENTIFIC INTEREST
 - NATIONAL NATURE RESERVE
 - SCHEDULED MONUMENT
 - LISTED BUILDINGS
 - OPEN ACCESS LAND (PERMISSIVE)
 - CONSERVATION AREA
- NOTE : STUDY AREA COVERED BY SPECIAL LANDSCAPE AREA DESIGNATION**

CONTINUED ON SHEET 2

CONTINUED ON SHEET 2

1m high bund between edge of highway and PRoW and PMA
EFE EFD

TO WINCANTON, TAUNTON AND THE SOUTH WEST

NOTE 1 : ALL MITIGATION PROPOSALS ARE BASED ON THE DESIGN PRESENTED ON DCO ENGINEERING SECTION DRAWINGS (PLAN AND PROFILES), AS SHOWN IN FIGURE 2.2A-J, IN THE ES. THE DESIGN AND LOCATION OF THE MITIGATION MEASURES ARE SHOWN HERE FOR ILLUSTRATIVE PURPOSES ONLY AND WILL BE SUBJECT TO DETAILED DESIGN DEVELOPMENT IN ACCORDANCE WITH THE PROVISIONS OF THE DEVELOPMENT CONSENT ORDER.

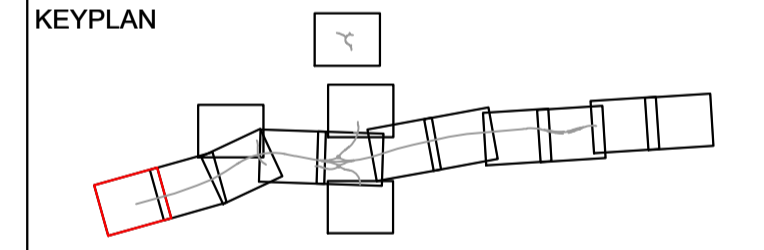
NOTE 2 : ALL EXISTING VEGETATION WITHIN THE ORDER LIMITS, SHALL BE RETAINED AS FAR AS REASONABLY PRACTICABLE.

NOTE 3 : ALL TEMPORARY CONSTRUCTION WORKS SHALL AVOID SCHEDULED MONUMENTS AND ARCHAEOLOGICAL FEATURES, ALLOWING A 10M BUFFER ZONE, AND SHALL LEAVE THE EXISTING TOPSOIL IN PLACE AS FAR AS REASONABLY PRACTICABLE.

NOTE 4 : ALL DIMENSIONS ARE APPROXIMATE AND IN METRES UNLESS NOTED OTHERWISE

NOTE 5 : TO BE READ IN CONJUNCTION WITH THE ENVIRONMENTAL MITIGATION SCHEDULE PRESENTED AT APPENDIX 2.1 OF THE ENVIRONMENTAL STATEMENT

SUBMITTED FOR DCO EXAMINATION	SM	30/09/19	02
Revision Details	By	Date	Suffix
	Check		



Purpose of issue
SUBMITTED FOR DCO EXAMINATION



Project Title
**A303
Amesbury to Berwick Down**

Drawing Title
**ENVIRONMENTAL
MASTERPLAN
FIGURE 2.5 A**

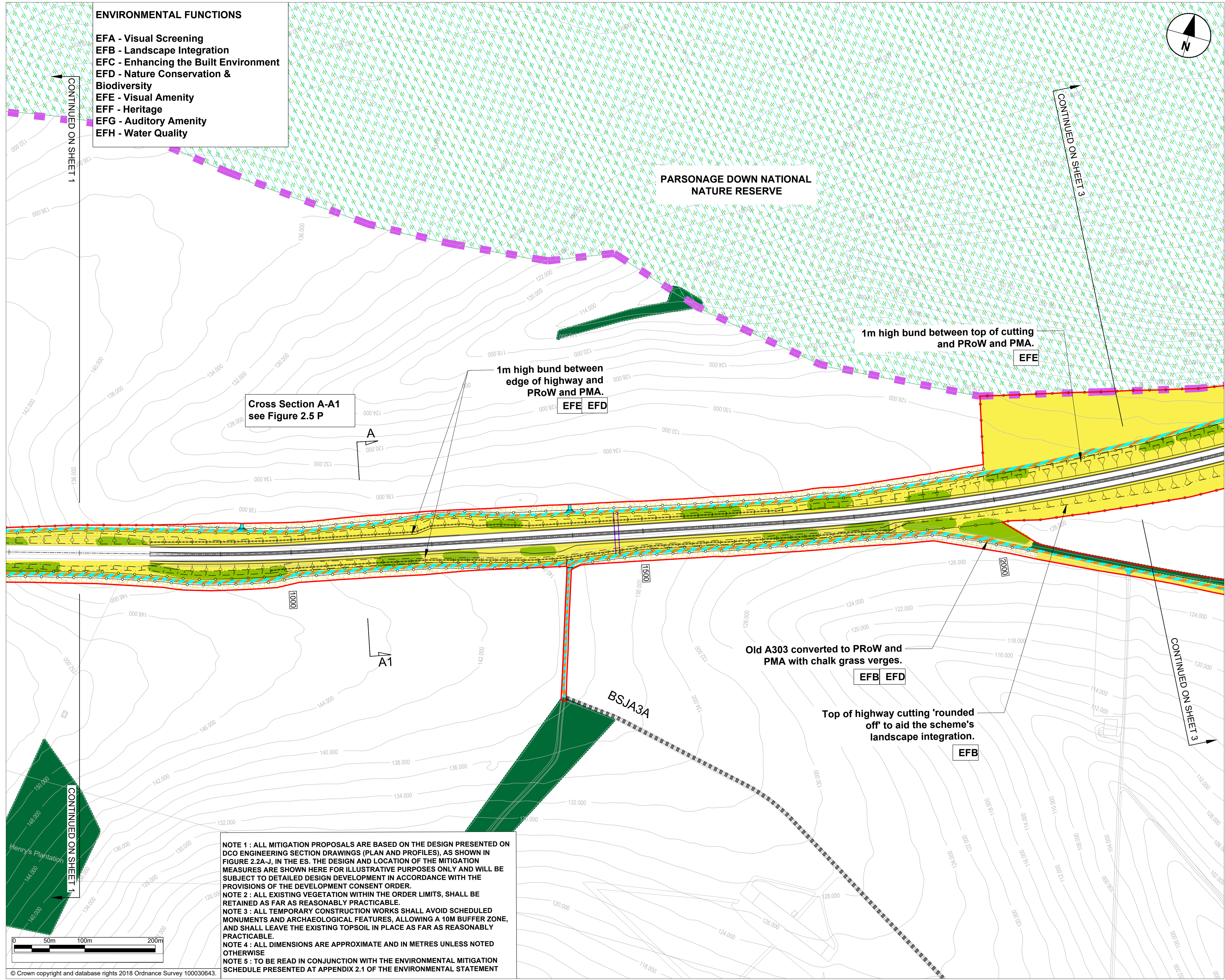
Designed MH	Drawn SM	Checked MH	Approved SMQ	Date 30/09/19
Internal Project No. 60541439	Scale @ A1	Subsidiary S4	Zone Scheme Wide	

THIS DOCUMENT HAS BEEN PREPARED PURSUANT TO AND SUBJECT TO THE TERMS OF ANWS APPOINTMENT BY ITS CLIENT. ANW ACCEPTS NO LIABILITY FOR ANY USE OF THIS DOCUMENT OTHER THAN BY ITS ORIGINAL CLIENT OR FOLLOWING ANWS EXPRESS AGREEMENT TO SUCH USE, AND ONLY FOR THE PURPOSES FOR WHICH IT WAS PREPARED AND PROVIDED.

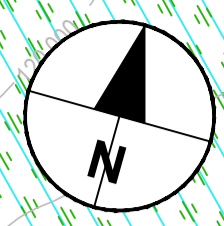
Highways England Project Office
Temple Quay House
2 The Square, Temple Quay
Bristol, BS1 6HA

Drawing Number HE551506 -AMW	1 Originator	1 Volume	Rev 02
SW_GN_000_Z	-EL5	-DR-LE -1001	
Location	I Type	I Role	I Number

Plot Time: 10:00
C:\Users\2018\09\14
File Name: C:\Users\2018\09\14\Projects\HE551506-AMW\SW_GN_000_Z\DR-LE-1001

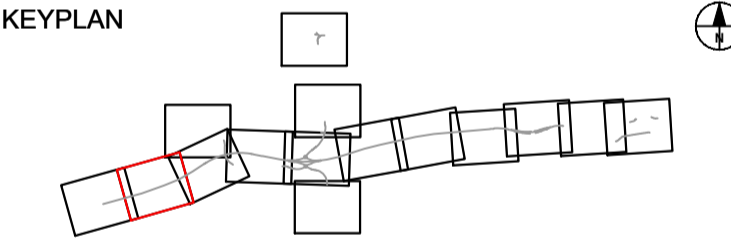


- ENVIRONMENTAL FUNCTIONS**
- EFA - Visual Screening
 - EFB - Landscape Integration
 - EFC - Enhancing the Built Environment
 - EFD - Nature Conservation & Biodiversity
 - EFE - Visual Amenity
 - EFF - Heritage
 - EFG - Auditory Amenity
 - EFH - Water Quality



- LEGEND**
- PUBLIC RIGHT OF WAY (PROW)
 - PRIVATE MEANS OF ACCESS (PMA)
 - PROW AND PMA
 - ORDER LIMITS
 - PERMANENT FENCELINE
 - MAMMAL TUNNEL WITH ASSOCIATED FENCING
 - LAND RETURNED TO AGRICULTURAL USE
 - DRAINAGE TREATMENT AREA
 - LARGE SIGNS (MS4)
- PROPOSED VEGETATION/HABITATS (LANDSCAPE ELEMENTS)**
- LE1.3 SPECIES RICH CHALK GRASSLAND
 - LE2.1 WOODLAND
 - LE2.6 SHRUBS
 - LE3.1 AMENITY TREE AND SHRUB PLANTING
 - LE4.2 NATIVE SPECIES HEDGES
 - LE6.2 BANKS AND DITCHES
- EXISTING FEATURES**
- RETAINED WOODLAND, TREES AND HEDGES
 - WATERCOURSE/PONDS
 - PUBLIC RIGHTS OF WAY
- ENVIRONMENTAL DESIGNATIONS**
- WORLD HERITAGE SITE BOUNDARY
 - SPECIAL AREA OF CONSERVATION
 - SPECIAL PROTECTION AREA
 - SITE OF SPECIAL SCIENTIFIC INTEREST
 - NATIONAL NATURE RESERVE
 - SCHEDULED MONUMENT
 - LISTED BUILDINGS
 - OPEN ACCESS LAND (PERMISSIVE)
 - CONSERVATION AREA
- NOTE : STUDY AREA COVERED BY SPECIAL LANDSCAPE AREA DESIGNATION**

SUBMITTED FOR DCO EXAMINATION	SM	30/09/19	02
Revision Details	By	Date	Suffix
	Check		



Purpose of Issue
SUBMITTED FOR DCO EXAMINATION



Project Title
**A303
Amesbury to Berwick Down**

Drawing Title
**ENVIRONMENTAL
MASTERPLAN
FIGURE 2.5 B**

Designed MH	Drawn SM	Checked MH	Approved SMQ	Date 30/09/19
Internal Project No. 60541439	Scale @ A1	Subsidiary S4	Zone Scheme Wide	

THIS DOCUMENT HAS BEEN PREPARED PURSUANT TO AND SUBJECT TO THE TERMS OF ANWS APPOINTMENT BY ITS CLIENT. ANWS ACCEPTS NO LIABILITY FOR ANY USE OF THIS DOCUMENT OTHER THAN BY ITS ORIGINAL CLIENT OR FOLLOWING ANWS EXPRESS AGREEMENT TO SUCH USE, AND ONLY FOR THE PURPOSES FOR WHICH IT WAS PREPARED AND PROVIDED.

Highways England Project Office
Temple Quay House
2 The Square, Temple Quay
Bristol, BS1 6HA

Drawing Number HE551506 -AMW	I Originator	I Volume	Rev 02
SW_GN_000_Z	-EL5 -	-DR-LE -1002	
Location	I Type	I Role	I Number

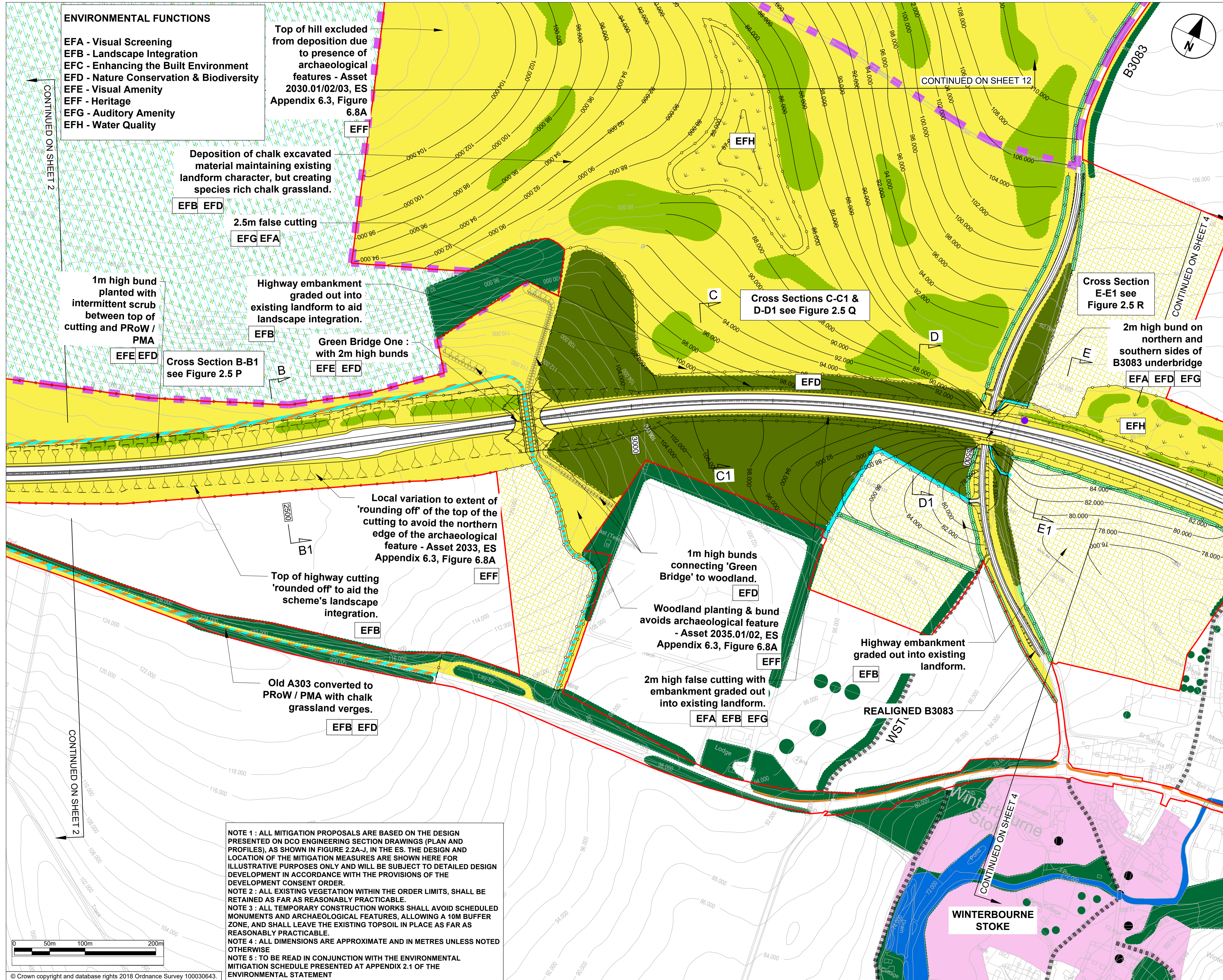
NOTE 1 : ALL MITIGATION PROPOSALS ARE BASED ON THE DESIGN PRESENTED ON DCO ENGINEERING SECTION DRAWINGS (PLAN AND PROFILES), AS SHOWN IN FIGURE 2.2A-J, IN THE ES. THE DESIGN AND LOCATION OF THE MITIGATION MEASURES ARE SHOWN HERE FOR ILLUSTRATIVE PURPOSES ONLY AND WILL BE SUBJECT TO DETAILED DESIGN DEVELOPMENT IN ACCORDANCE WITH THE PROVISIONS OF THE DEVELOPMENT CONSENT ORDER.

NOTE 2 : ALL EXISTING VEGETATION WITHIN THE ORDER LIMITS, SHALL BE RETAINED AS FAR AS REASONABLY PRACTICABLE.

NOTE 3 : ALL TEMPORARY CONSTRUCTION WORKS SHALL AVOID SCHEDULED MONUMENTS AND ARCHAEOLOGICAL FEATURES, ALLOWING A 10M BUFFER ZONE, AND SHALL LEAVE THE EXISTING TOPSOIL IN PLACE AS FAR AS REASONABLY PRACTICABLE.

NOTE 4 : ALL DIMENSIONS ARE APPROXIMATE AND IN METRES UNLESS NOTED OTHERWISE

NOTE 5 : TO BE READ IN CONJUNCTION WITH THE ENVIRONMENTAL MITIGATION SCHEDULE PRESENTED AT APPENDIX 2.1 OF THE ENVIRONMENTAL STATEMENT



ENVIRONMENTAL FUNCTIONS

- EFA - Visual Screening
- EFB - Landscape Integration
- EFC - Enhancing the Built Environment
- EFD - Nature Conservation & Biodiversity
- EFE - Visual Amenity
- EFF - Heritage
- EFG - Auditory Amenity
- EFH - Water Quality

Top of hill excluded from deposition due to presence of archaeological features - Asset 2030.01/02/03, ES Appendix 6.3, Figure 6.8A

Deposition of chalk excavated material maintaining existing landform character, but creating species rich chalk grassland.

2.5m false cutting

1m high bund planted with intermittent scrub between top of cutting and PRow / PMA

Highway embankment graded out into existing landform to aid landscape integration.

Green Bridge One : with 2m high bunds

Cross Sections C-C1 & D-D1 see Figure 2.5 Q

Cross Section E-E1 see Figure 2.5 R

2m high bund on northern and southern sides of B3083 underbridge

Local variation to extent of 'rounding off' of the top of the cutting to avoid the northern edge of the archaeological feature - Asset 2033, ES Appendix 6.3, Figure 6.8A

Top of highway cutting 'rounded off' to aid the scheme's landscape integration.

1m high bunds connecting 'Green Bridge' to woodland.

Woodland planting & bund avoids archaeological feature - Asset 2035.01/02, ES Appendix 6.3, Figure 6.8A

Highway embankment graded out into existing landform.

Old A303 converted to PRow / PMA with chalk grassland verges.

2m high false cutting with embankment graded out into existing landform.

REALIGNED B3083

WINTERBOURNE STOKE

NOTE 1 : ALL MITIGATION PROPOSALS ARE BASED ON THE DESIGN PRESENTED ON DCO ENGINEERING SECTION DRAWINGS (PLAN AND PROFILES), AS SHOWN IN FIGURE 2.2A-J, IN THE ES. THE DESIGN AND LOCATION OF THE MITIGATION MEASURES ARE SHOWN HERE FOR ILLUSTRATIVE PURPOSES ONLY AND WILL BE SUBJECT TO DETAILED DESIGN DEVELOPMENT IN ACCORDANCE WITH THE PROVISIONS OF THE DEVELOPMENT CONSENT ORDER.

NOTE 2 : ALL EXISTING VEGETATION WITHIN THE ORDER LIMITS, SHALL BE RETAINED AS FAR AS REASONABLY PRACTICABLE.

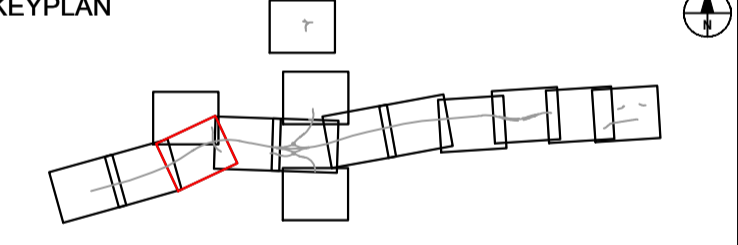
NOTE 3 : ALL TEMPORARY CONSTRUCTION WORKS SHALL AVOID SCHEDULED MONUMENTS AND ARCHAEOLOGICAL FEATURES, ALLOWING A 10M BUFFER ZONE, AND SHALL LEAVE THE EXISTING TOPSOIL IN PLACE AS FAR AS REASONABLY PRACTICABLE.

NOTE 4 : ALL DIMENSIONS ARE APPROXIMATE AND IN METRES UNLESS NOTED OTHERWISE

NOTE 5 : TO BE READ IN CONJUNCTION WITH THE ENVIRONMENTAL MITIGATION SCHEDULE PRESENTED AT APPENDIX 2.1 OF THE ENVIRONMENTAL STATEMENT

- LEGEND**
- PUBLIC RIGHT OF WAY (PROW)
 - PRIVATE MEANS OF ACCESS (PMA)
 - PROW AND PMA
 - ORDER LIMITS
 - PERMANENT FENCELINE
 - MAMMAL TUNNEL WITH ASSOCIATED FENCING
 - LAND RETURNED TO AGRICULTURAL USE
 - DRAINAGE TREATMENT AREA
 - LARGE SIGNS (MS4)
- PROPOSED VEGETATION/HABITATS (LANDSCAPE ELEMENTS)**
- LE1.3 SPECIES RICH CHALK GRASSLAND
 - LE2.1 WOODLAND
 - LE2.6 SHRUBS
 - LE3.1 AMENITY TREE AND SHRUB PLANTING
 - LE4.2 NATIVE SPECIES HEDGES
 - LE6.2 BANKS AND DITCHES
- EXISTING FEATURES**
- RETAINED WOODLAND, TREES AND HEDGES
 - WATERCOURSE/PONDS
 - PUBLIC RIGHTS OF WAY
- ENVIRONMENTAL DESIGNATIONS**
- WORLD HERITAGE SITE BOUNDARY
 - SPECIAL AREA OF CONSERVATION
 - SPECIAL PROTECTION AREA
 - SITE OF SPECIAL SCIENTIFIC INTEREST
 - NATIONAL NATURE RESERVE
 - SCHEDULED MONUMENT
 - LISTED BUILDINGS
 - OPEN ACCESS LAND (PERMISSIVE)
 - CONSERVATION AREA
- NOTE :** STUDY AREA COVERED BY SPECIAL LANDSCAPE AREA DESIGNATION

SUBMITTED FOR DCO EXAMINATION	SM	30/09/19	02
Revision Details	By	Date	Suffix
	Check		



Purpose of issue
SUBMITTED FOR DCO EXAMINATION



Project Title
A303
Amesbury to Berwick Down

Drawing Title
ENVIRONMENTAL
MASTERPLAN
FIGURE 2.5 C

Designed	Drawn	Checked	Approved	Date
MH	SM	MH	SMQ	30/09/19
Internal Project No.	Substation			
60541439	S4			
Scale @ A1	Zone			
1:2500	Scheme Wide			

THIS DOCUMENT HAS BEEN PREPARED PURSUANT TO AND SUBJECT TO THE TERMS OF ANWS APPOINTMENT BY ITS CLIENT. ANWS ACCEPTS NO LIABILITY FOR ANY USE OF THIS DOCUMENT OTHER THAN BY ITS ORIGINAL CLIENT OR FOLLOWING ANWS EXPRESS AGREEMENT TO SUCH USE, AND ONLY FOR THE PURPOSES FOR WHICH IT WAS PREPARED AND PROVIDED.

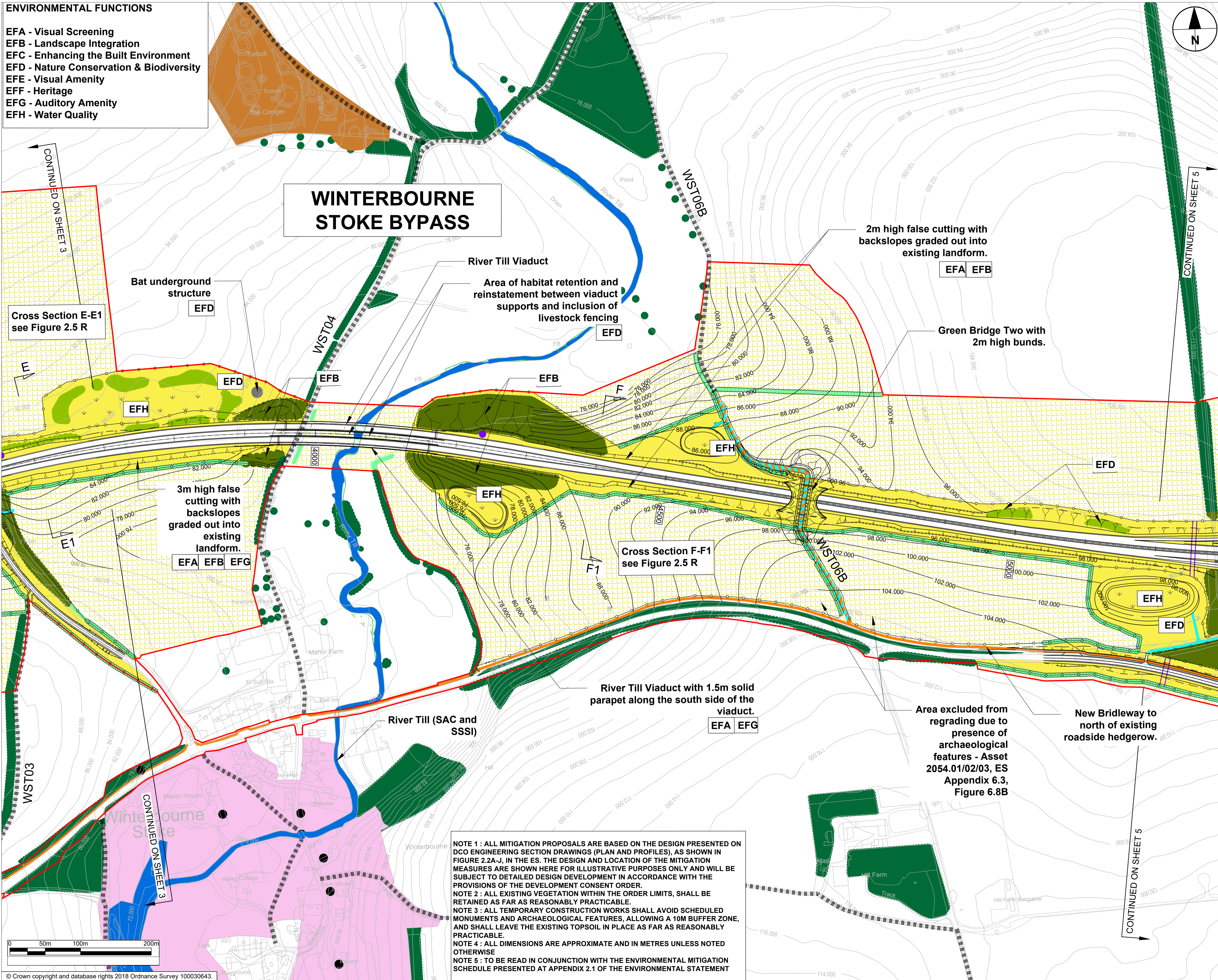
Highways England Project Office
Temple Quay House
2 The Square, Temple Quay
Bristol, BS1 6HA

Drawing Number	Highways England PIN	1 Originator	1 Volume	Rev
HE551506 -AMW	-EL5	-DR-LE-1003		02
Location	I Type		I Role	

Plot Time: 10:00
File Name: C:\Projects\A303\DCO\ELM\MAIN\1177\0307\429\HE551506-AMW-EL5-SW_GN_000_Z-DR-LE-1003

ENVIRONMENTAL FUNCTIONS

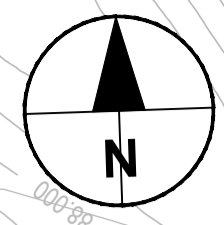
- EFA - Visual Screening
- EFB - Landscape Integration
- EFC - Enhancing the Built Environment
- EFD - Nature Conservation & Biodiversity
- EFE - Visual Amenity
- EFF - Heritage
- EFG - Auditory Amenity
- EFH - Water Quality



WINTERBOURNE STOKE BYPASS

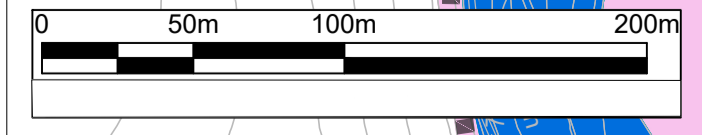
LEGEND

- PUBLIC RIGHT OF WAY (PROW)
 - PRIVATE MEANS OF ACCESS (PMA)
 - PROW AND PMA
 - ORDER LIMITS
 - PERMANENT FENCELINE
 - MAMMAL TUNNEL WITH ASSOCIATED FENCING
 - LAND RETURNED TO AGRICULTURAL USE
 - DRAINAGE TREATMENT AREA
 - LARGE SIGNS (MS4)
- PROPOSED VEGETATION/HABITATS (LANDSCAPE ELEMENTS)**
- LE1.3 SPECIES RICH CHALK GRASSLAND
 - LE2.1 WOODLAND
 - LE2.6 SHRUBS
 - LE3.1 AMENITY TREE AND SHRUB PLANTING
 - LE4.2 NATIVE SPECIES HEDGES
 - LE6.2 BANKS AND DITCHES
- EXISTING FEATURES**
- RETAINED WOODLAND, TREES AND HEDGES
 - WATERCOURSE/PONDS
 - PUBLIC RIGHTS OF WAY
- ENVIRONMENTAL DESIGNATIONS**
- WORLD HERITAGE SITE BOUNDARY
 - SPECIAL AREA OF CONSERVATION
 - SPECIAL PROTECTION AREA
 - SITE OF SPECIAL SCIENTIFIC INTEREST
 - NATIONAL NATURE RESERVE
 - SCHEDULED MONUMENT
 - LISTED BUILDINGS
 - OPEN ACCESS LAND (PERMISSIVE)
 - CONSERVATION AREA
- NOTE : STUDY AREA COVERED BY SPECIAL LANDSCAPE AREA DESIGNATION**



CONTINUED ON SHEET 3

CONTINUED ON SHEET 5



NOTE 1 : ALL MITIGATION PROPOSALS ARE BASED ON THE DESIGN PRESENTED ON DCO ENGINEERING SECTION DRAWINGS (PLAN AND PROFILES), AS SHOWN IN FIGURE 2.2A-J, IN THE ES. THE DESIGN AND LOCATION OF THE MITIGATION MEASURES ARE SHOWN HERE FOR ILLUSTRATIVE PURPOSES ONLY AND WILL BE SUBJECT TO DETAILED DESIGN DEVELOPMENT IN ACCORDANCE WITH THE PROVISIONS OF THE DEVELOPMENT CONSENT ORDER.

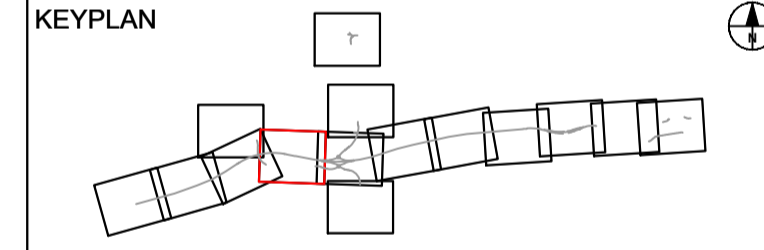
NOTE 2 : ALL EXISTING VEGETATION WITHIN THE ORDER LIMITS, SHALL BE RETAINED AS FAR AS REASONABLY PRACTICABLE.

NOTE 3 : ALL TEMPORARY CONSTRUCTION WORKS SHALL AVOID SCHEDULED MONUMENTS AND ARCHAEOLOGICAL FEATURES, ALLOWING A 10M BUFFER ZONE, AND SHALL LEAVE THE EXISTING TOPSOIL IN PLACE AS FAR AS REASONABLY PRACTICABLE.

NOTE 4 : ALL DIMENSIONS ARE APPROXIMATE AND IN METRES UNLESS NOTED OTHERWISE

NOTE 5 : TO BE READ IN CONJUNCTION WITH THE ENVIRONMENTAL MITIGATION SCHEDULE PRESENTED AT APPENDIX 2.1 OF THE ENVIRONMENTAL STATEMENT

SUBMITTED FOR DCO EXAMINATION	SM	30/09/19	02
Revision Details	By	Date	Suffix
	Check		



Purpose of Issue
SUBMITTED FOR DCO EXAMINATION



Project Title
A303 Amesbury to Berwick Down

ENVIRONMENTAL MASTERPLAN FIGURE 2.5 D

Designed	Drawn	Checked	Approved	Date
MH	SM	MH	SMQ	30/09/19
Internal Project No.	Substation			
60541439	S4			
Scale @ A1	Zone			
1:2500	Scheme Wide			

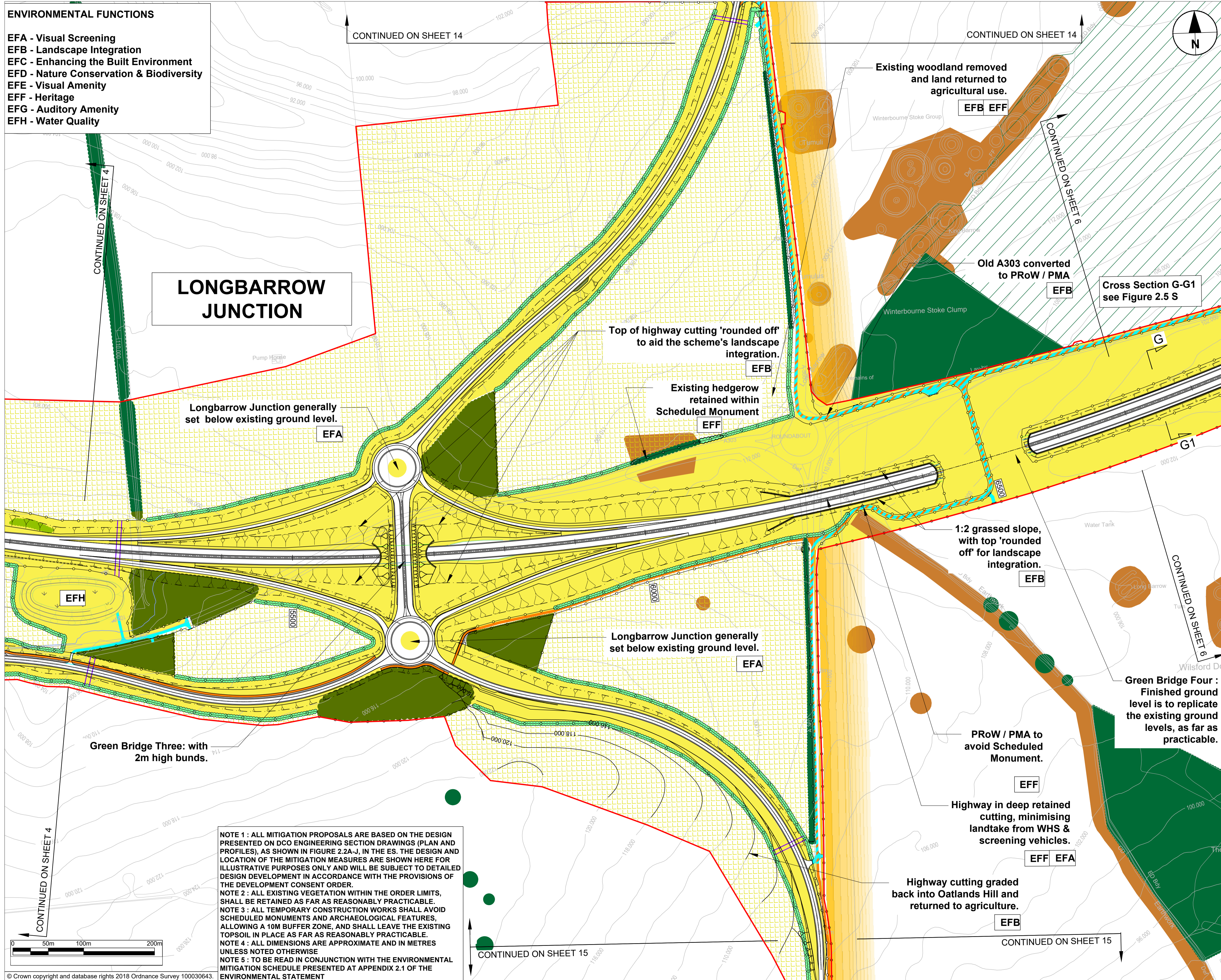
THIS DOCUMENT HAS BEEN PREPARED PURSUANT TO AND SUBJECT TO THE TERMS OF ANWS APPOINTMENT BY ITS CLIENT. ANWS ACCEPTS NO LIABILITY FOR ANY USE OF THIS DOCUMENT OTHER THAN BY ITS ORIGINAL CLIENT OR FOLLOWING ANWS EXPRESS AGREEMENT TO SUCH USE, AND ONLY FOR THE PURPOSES FOR WHICH IT WAS PREPARED AND PROVIDED.

Highways England Project Office
Temple Quay House
2 The Square, Temple Quay
Bristol, BS1 6HA

Drawing Number	Highways England PIN	1 Originator	1 Volume	Rev
HE551506 -AMW	-EL5	-	-	02
SW_GN_000_Z	-DR-LE-1004			
Location	I Type	I Role	I Number	

Plot Time: 10:00
 File Name: C:\Projects\2019\190303\AMW\SW_GN_000_Z\DR-LE-1004
 File Path: C:\Projects\2019\190303\AMW\SW_GN_000_Z\DR-LE-1004

- ENVIRONMENTAL FUNCTIONS**
- EFA - Visual Screening
 - EFB - Landscape Integration
 - EFC - Enhancing the Built Environment
 - EFD - Nature Conservation & Biodiversity
 - EFE - Visual Amenity
 - EFF - Heritage
 - EFG - Auditory Amenity
 - EFH - Water Quality



NOTE 1 : ALL MITIGATION PROPOSALS ARE BASED ON THE DESIGN PRESENTED ON DCO ENGINEERING SECTION DRAWINGS (PLAN AND PROFILES), AS SHOWN IN FIGURE 2.2A-J, IN THE ES. THE DESIGN AND LOCATION OF THE MITIGATION MEASURES ARE SHOWN HERE FOR ILLUSTRATIVE PURPOSES ONLY AND WILL BE SUBJECT TO DETAILED DESIGN DEVELOPMENT IN ACCORDANCE WITH THE PROVISIONS OF THE DEVELOPMENT CONSENT ORDER.

NOTE 2 : ALL EXISTING VEGETATION WITHIN THE ORDER LIMITS, SHALL BE RETAINED AS FAR AS REASONABLY PRACTICABLE.

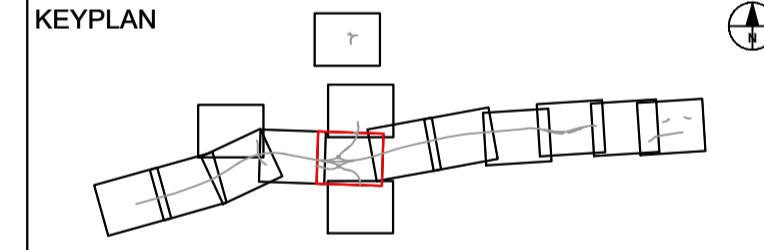
NOTE 3 : ALL TEMPORARY CONSTRUCTION WORKS SHALL AVOID SCHEDULED MONUMENTS AND ARCHAEOLOGICAL FEATURES, ALLOWING A 10M BUFFER ZONE, AND SHALL LEAVE THE EXISTING TOPSOIL IN PLACE AS FAR AS REASONABLY PRACTICABLE.

NOTE 4 : ALL DIMENSIONS ARE APPROXIMATE AND IN METRES UNLESS NOTED OTHERWISE

NOTE 5 : TO BE READ IN CONJUNCTION WITH THE ENVIRONMENTAL MITIGATION SCHEDULE PRESENTED AT APPENDIX 2.1 OF THE ENVIRONMENTAL STATEMENT

- LEGEND**
- PUBLIC RIGHT OF WAY (PROW)
 - PRIVATE MEANS OF ACCESS (PMA)
 - PROW AND PMA
 - ORDER LIMITS
 - PERMANENT FENCELINE
 - MAMMAL TUNNEL WITH ASSOCIATED FENCING
 - LAND RETURNED TO AGRICULTURAL USE
 - DRAINAGE TREATMENT AREA
 - LARGE SIGNS (MS4)
- PROPOSED VEGETATION/HABITATS (LANDSCAPE ELEMENTS)**
- LE1.3 SPECIES RICH CHALK GRASSLAND
 - LE2.1 WOODLAND
 - LE2.6 SHRUBS
 - LE3.1 AMENITY TREE AND SHRUB PLANTING
 - LE4.2 NATIVE SPECIES HEDGES
 - LE6.2 BANKS AND DITCHES
- EXISTING FEATURES**
- RETAINED WOODLAND, TREES AND HEDGES
 - WATERCOURSE/PONDS
 - PUBLIC RIGHTS OF WAY
- ENVIRONMENTAL DESIGNATIONS**
- WORLD HERITAGE SITE BOUNDARY
 - SPECIAL AREA OF CONSERVATION
 - SPECIAL PROTECTION AREA
 - SITE OF SPECIAL SCIENTIFIC INTEREST
 - NATIONAL NATURE RESERVE
 - SCHEDULED MONUMENT
 - LISTED BUILDINGS
 - OPEN ACCESS LAND (PERMISSIVE)
 - CONSERVATION AREA
- NOTE :** STUDY AREA COVERED BY SPECIAL LANDSCAPE AREA DESIGNATION

SUBMITTED FOR DCO EXAMINATION	SM	30/09/19	02
Revision Details	By	Check	Date
			Suffix



Purpose of Issue
SUBMITTED FOR DCO EXAMINATION



Project Title
**A303
Amesbury to Berwick Down**

Drawing Title
**ENVIRONMENTAL
MASTERPLAN
FIGURE 2.5 E**

Designed	Drawn	Checked	Approved	Date
MH	SM	MH	SMQ	30/09/19
Internal Project No.	Substation			
60541439	S4			
Scale @ A1	Zone			
1:2500	Scheme Wide			

THIS DOCUMENT HAS BEEN PREPARED PURSUANT TO AND SUBJECT TO THE TERMS OF ANWS APPOINTMENT BY ITS CLIENT. ANWS ACCEPTS NO LIABILITY FOR ANY USE OF THIS DOCUMENT OTHER THAN BY ITS ORIGINAL CLIENT OR FOLLOWING ANWS EXPRESS AGREEMENT TO SUCH USE, AND ONLY FOR THE PURPOSES FOR WHICH IT WAS PREPARED AND PROVIDED.

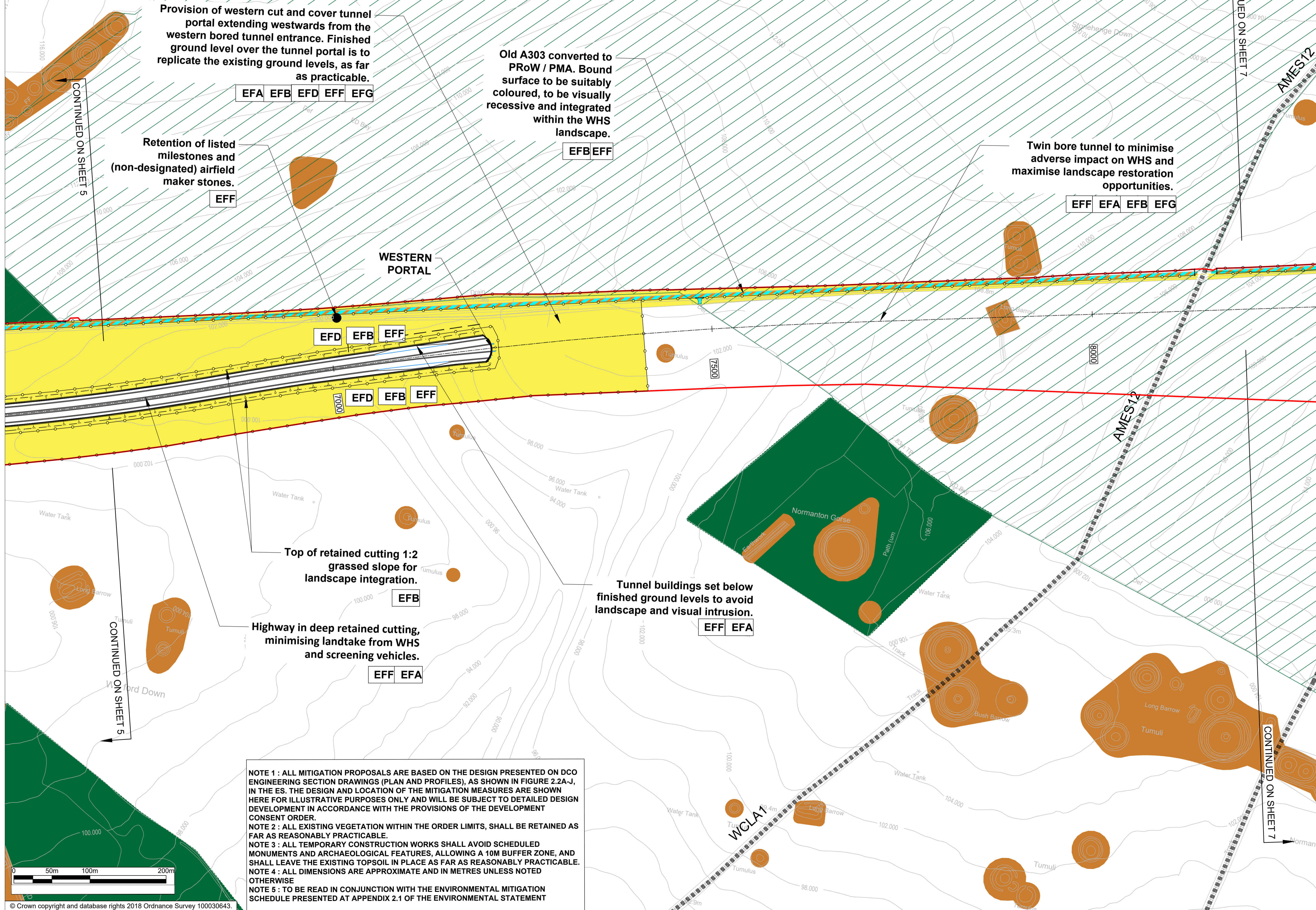
Highways England Project Office
Temple Quay House
2 The Square, Temple Quay
Bristol, BS1 6HA

Drawing Number	1 Originator	1 Volume	Rev
HE551506 -AMW	-ELW	-ELS	02
Location	1 Type	1 Role	1 Number
SW_GN_000_Z	-DR-LE	-1005	

Plot Time: 10:00
 File Name: C:\Projects\A303\DCO\ES\AMW\ELW\SW_GN_000_Z\DR-LE-1005

ENVIRONMENTAL FUNCTIONS

- EFA - Visual Screening
- EFB - Landscape Integration
- EFC - Enhancing the Built Environment
- EFD - Nature Conservation & Biodiversity
- EFE - Visual Amenity
- EFF - Heritage
- EFG - Auditory Amenity
- EFH - Water Quality



Provision of western cut and cover tunnel portal extending westwards from the western bored tunnel entrance. Finished ground level over the tunnel portal is to replicate the existing ground levels, as far as practicable.

EFA EFB EFD EFF EFG

Old A303 converted to PRow / PMA. Bound surface to be suitably coloured, to be visually recessive and integrated within the WHS landscape.

EFB EFF

Twin bore tunnel to minimise adverse impact on WHS and maximise landscape restoration opportunities.

EFF EFA EFB EFG

Retention of listed milestones and (non-designated) airfield maker stones.

EFF

WESTERN PORTAL

EFD EFB EFF

EFD EFB EFF

Top of retained cutting 1:2 grassed slope for landscape integration.

EFB

Highway in deep retained cutting, minimising landtake from WHS and screening vehicles.

EFF EFA

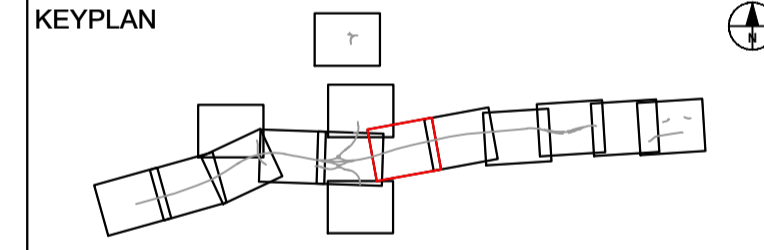
Tunnel buildings set below finished ground levels to avoid landscape and visual intrusion.

EFF EFA

NOTE 1 : ALL MITIGATION PROPOSALS ARE BASED ON THE DESIGN PRESENTED ON DCO ENGINEERING SECTION DRAWINGS (PLAN AND PROFILES), AS SHOWN IN FIGURE 2.2A-J, IN THE ES. THE DESIGN AND LOCATION OF THE MITIGATION MEASURES ARE SHOWN HERE FOR ILLUSTRATIVE PURPOSES ONLY AND WILL BE SUBJECT TO DETAILED DESIGN DEVELOPMENT IN ACCORDANCE WITH THE PROVISIONS OF THE DEVELOPMENT CONSENT ORDER.
NOTE 2 : ALL EXISTING VEGETATION WITHIN THE ORDER LIMITS, SHALL BE RETAINED AS FAR AS REASONABLY PRACTICABLE.
NOTE 3 : ALL TEMPORARY CONSTRUCTION WORKS SHALL AVOID SCHEDULED MONUMENTS AND ARCHAEOLOGICAL FEATURES, ALLOWING A 10M BUFFER ZONE, AND SHALL LEAVE THE EXISTING TOPSOIL IN PLACE AS FAR AS REASONABLY PRACTICABLE.
NOTE 4 : ALL DIMENSIONS ARE APPROXIMATE AND IN METRES UNLESS NOTED OTHERWISE
NOTE 5 : TO BE READ IN CONJUNCTION WITH THE ENVIRONMENTAL MITIGATION SCHEDULE PRESENTED AT APPENDIX 2.1 OF THE ENVIRONMENTAL STATEMENT

- LEGEND**
- PUBLIC RIGHT OF WAY (PROW)
 - PRIVATE MEANS OF ACCESS (PMA)
 - PROW AND PMA
 - ORDER LIMITS
 - PERMANENT FENCELINE
 - MAMMAL TUNNEL WITH ASSOCIATED FENCING
 - LAND RETURNED TO AGRICULTURAL USE
 - DRAINAGE TREATMENT AREA
 - LARGE SIGNS (MS4)
- PROPOSED VEGETATION/HABITATS (LANDSCAPE ELEMENTS)**
- LE1.3 SPECIES RICH CHALK GRASSLAND
 - LE2.1 WOODLAND
 - LE2.6 SHRUBS
 - LE3.1 AMENITY TREE AND SHRUB PLANTING
 - LE4.2 NATIVE SPECIES HEDGES
 - LE6.2 BANKS AND DITCHES
- EXISTING FEATURES**
- RETAINED WOODLAND, TREES AND HEDGES
 - WATERCOURSE/PONDS
 - PUBLIC RIGHTS OF WAY
- ENVIRONMENTAL DESIGNATIONS**
- WORLD HERITAGE SITE BOUNDARY
 - SPECIAL AREA OF CONSERVATION
 - SPECIAL PROTECTION AREA
 - SITE OF SPECIAL SCIENTIFIC INTEREST
 - NATIONAL NATURE RESERVE
 - SCHEDULED MONUMENT
 - LISTED BUILDINGS
 - OPEN ACCESS LAND (PERMISSIVE)
 - CONSERVATION AREA
- NOTE :** STUDY AREA COVERED BY SPECIAL LANDSCAPE AREA DESIGNATION

SUBMITTED FOR DCO EXAMINATION	SM	30/09/19	02
Revision Details	By	Date	Suffix
	Check		



Purpose of issue
 SUBMITTED FOR DCO EXAMINATION



Project Title
**A303
 Amesbury to Berwick Down**

Drawing Title
**ENVIRONMENTAL
 MASTERPLAN
 FIGURE 2.5 F**

Designed MH	Drawn SM	Checked MH	Approved SMQ	Date 30/09/19
Internal Project No. 60541439	Subsidiarity S4	Scale @ A1 Zone 1:2500 Scheme Wide		

THIS DOCUMENT HAS BEEN PREPARED PURSUANT TO AND SUBJECT TO THE TERMS OF ANWS APPOINTMENT BY ITS CLIENT. ANWS ACCEPTS NO LIABILITY FOR ANY USE OF THIS DOCUMENT OTHER THAN BY ITS ORIGINAL CLIENT OR FOLLOWING ANWS EXPRESS AGREEMENT TO SUCH USE, AND ONLY FOR THE PURPOSES FOR WHICH IT WAS PREPARED AND PROVIDED.

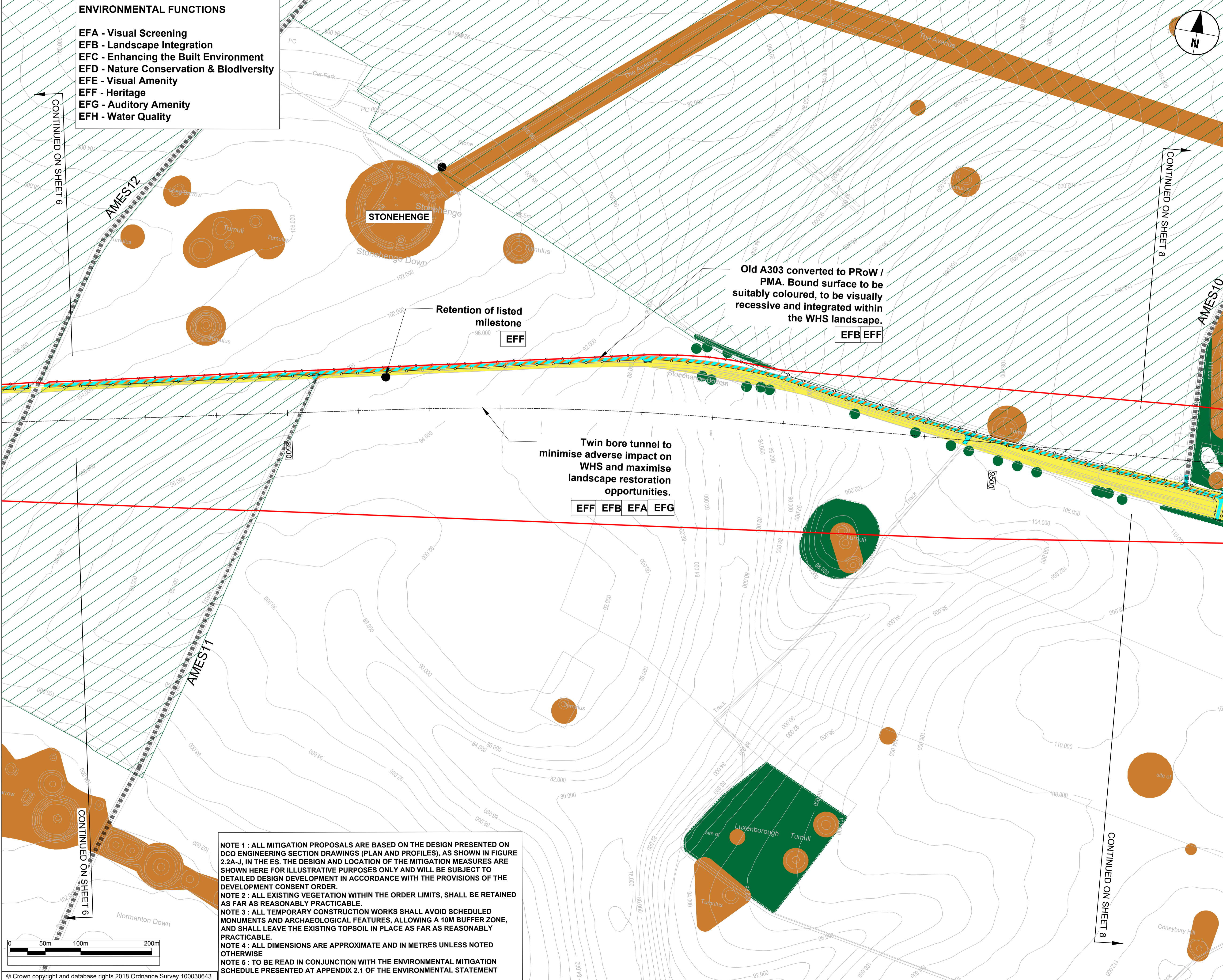
Highways England Project Office
 Temple Quay House
 2 The Square, Temple Quay
 Bristol, BS1 6HA

Drawing Number HE551506 -AMW	1 Originator	1 Volume	Rev 02
Location SW_GN_000_Z	-DR-LE-1006	I Type	I Role

Plot Time: 10:00
 File Name: C:\WORK\AMW\DCO\AMW\HE551506-AMW\SW_GN_000_Z\DR-LE-1006

- ENVIRONMENTAL FUNCTIONS**
- EFA - Visual Screening
 - EFB - Landscape Integration
 - EFC - Enhancing the Built Environment
 - EFD - Nature Conservation & Biodiversity
 - EFE - Visual Amenity
 - EFF - Heritage
 - EFG - Auditory Amenity
 - EFH - Water Quality

- LEGEND**
- PUBLIC RIGHT OF WAY (PROW)
 - PRIVATE MEANS OF ACCESS (PMA)
 - PROW AND PMA
 - ORDER LIMITS
 - PERMANENT FENCELINE
 - MAMMAL TUNNEL WITH ASSOCIATED FENCING
 - LAND RETURNED TO AGRICULTURAL USE
 - DRAINAGE TREATMENT AREA
 - LARGE SIGNS (MS4)
- PROPOSED VEGETATION/HABITATS (LANDSCAPE ELEMENTS)**
- LE1.3 SPECIES RICH CHALK GRASSLAND
 - LE2.1 WOODLAND
 - LE2.6 SHRUBS
 - LE3.1 AMENITY TREE AND SHRUB PLANTING
 - LE4.2 NATIVE SPECIES HEDGES
 - LE6.2 BANKS AND DITCHES
- EXISTING FEATURES**
- RETAINED WOODLAND, TREES AND HEDGES
 - WATERCOURSE/PONDS
 - PUBLIC RIGHTS OF WAY
- ENVIRONMENTAL DESIGNATIONS**
- WORLD HERITAGE SITE BOUNDARY
 - SPECIAL AREA OF CONSERVATION
 - SPECIAL PROTECTION AREA
 - SITE OF SPECIAL SCIENTIFIC INTEREST
 - NATIONAL NATURE RESERVE
 - SCHEDULED MONUMENT
 - LISTED BUILDINGS
 - OPEN ACCESS LAND (PERMISSIVE)
 - CONSERVATION AREA
- NOTE : STUDY AREA COVERED BY SPECIAL LANDSCAPE AREA DESIGNATION



Old A303 converted to PROW / PMA. Bound surface to be suitably coloured, to be visually recessive and integrated within the WHS landscape.

EFF EFB EFF

Retention of listed milestone

EFF

Twin bore tunnel to minimise adverse impact on WHS and maximise landscape restoration opportunities.

EFF EFB EFA EFG

NOTE 1 : ALL MITIGATION PROPOSALS ARE BASED ON THE DESIGN PRESENTED ON DCO ENGINEERING SECTION DRAWINGS (PLAN AND PROFILES), AS SHOWN IN FIGURE 2.2A-J, IN THE ES. THE DESIGN AND LOCATION OF THE MITIGATION MEASURES ARE SHOWN HERE FOR ILLUSTRATIVE PURPOSES ONLY AND WILL BE SUBJECT TO DETAILED DESIGN DEVELOPMENT IN ACCORDANCE WITH THE PROVISIONS OF THE DEVELOPMENT CONSENT ORDER.

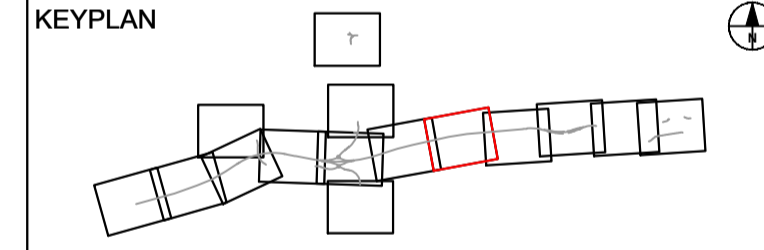
NOTE 2 : ALL EXISTING VEGETATION WITHIN THE ORDER LIMITS, SHALL BE RETAINED AS FAR AS REASONABLY PRACTICABLE.

NOTE 3 : ALL TEMPORARY CONSTRUCTION WORKS SHALL AVOID SCHEDULED MONUMENTS AND ARCHAEOLOGICAL FEATURES, ALLOWING A 10M BUFFER ZONE, AND SHALL LEAVE THE EXISTING TOPSOIL IN PLACE AS FAR AS REASONABLY PRACTICABLE.

NOTE 4 : ALL DIMENSIONS ARE APPROXIMATE AND IN METRES UNLESS NOTED OTHERWISE

NOTE 5 : TO BE READ IN CONJUNCTION WITH THE ENVIRONMENTAL MITIGATION SCHEDULE PRESENTED AT APPENDIX 2.1 OF THE ENVIRONMENTAL STATEMENT

SUBMITTED FOR DCO EXAMINATION	SM	30/09/19	02
Revision Details	By	Date	Suffix
	Check		



Purpose of issue
SUBMITTED FOR DCO EXAMINATION



Project Title
**A303
Amesbury to Berwick Down**

Drawing Title
**ENVIRONMENTAL
MASTERPLAN
FIGURE 2.5 G**

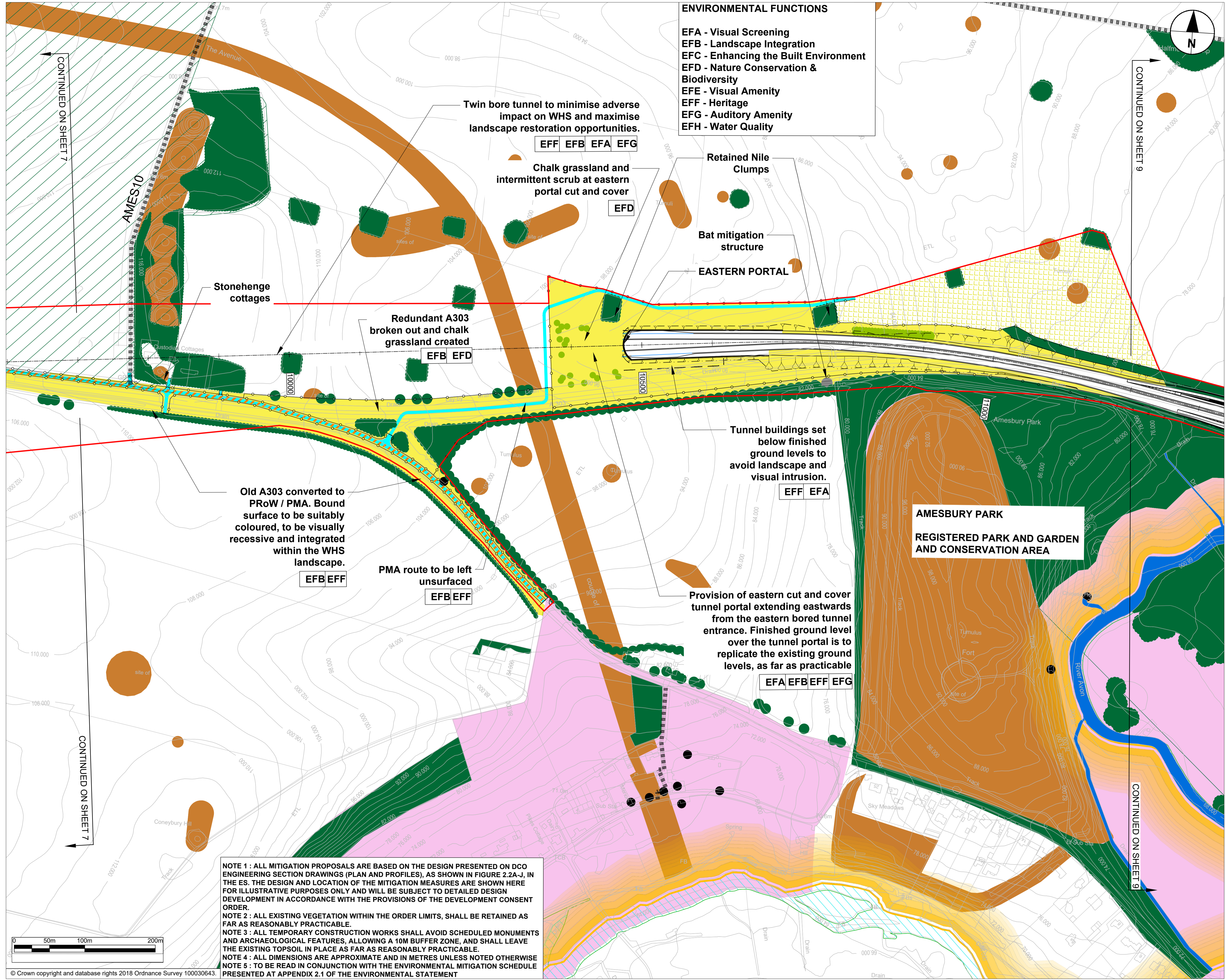
Designed MH	Drawn SM	Checked MH	Approved SMQ	Date 30/09/19
Internal Project No. 60541439	Scale @ A1	Subsidiarity S4	Zone Scheme Wide	

THIS DOCUMENT HAS BEEN PREPARED PURSUANT TO AND SUBJECT TO THE TERMS OF ANWS APPOINTMENT BY ITS CLIENT. ANWS ACCEPTS NO LIABILITY FOR ANY USE OF THIS DOCUMENT OTHER THAN BY ITS ORIGINAL CLIENT OR FOLLOWING ANWS EXPRESS AGREEMENT TO SUCH USE, AND ONLY FOR THE PURPOSES FOR WHICH IT WAS PREPARED AND PROVIDED.

Highways England Project Office
Temple Quay House
2 The Square, Temple Quay
Bristol, BS1 6HA

Drawing Number HE551506 -AMW -ELS - SW_GN_000_Z	1 Originator	1 Volume	Rev 02
Location I Type I Role I Number	-DR-LE -1007		

File Name: C:\projects\A303\AMW\ELLS\SW_GN_000_Z\DR-LE-1007
 File Name: C:\projects\A303\AMW\ELLS\SW_GN_000_Z\DR-LE-1007
 File Name: C:\projects\A303\AMW\ELLS\SW_GN_000_Z\DR-LE-1007



ENVIRONMENTAL FUNCTIONS

- EFA - Visual Screening
- EFB - Landscape Integration
- EFC - Enhancing the Built Environment
- EFD - Nature Conservation & Biodiversity
- EFE - Visual Amenity
- EFF - Heritage
- EFG - Auditory Amenity
- EFH - Water Quality

Twin bore tunnel to minimise adverse impact on WHS and maximise landscape restoration opportunities.

Chalk grassland and intermittent scrub at eastern portal cut and cover

Retained Nile Clumps

Bat mitigation structure

EASTERN PORTAL

Stonehenge cottages

Redundant A303 broken out and chalk grassland created

Tunnel buildings set below finished ground levels to avoid landscape and visual intrusion.

Old A303 converted to PRoW / PMA. Bound surface to be suitably coloured, to be visually recessive and integrated within the WHS landscape.

PMA route to be left unsurfaced

Provision of eastern cut and cover tunnel portal extending eastwards from the eastern bored tunnel entrance. Finished ground level over the tunnel portal is to replicate the existing ground levels, as far as practicable

AMESBURY PARK
REGISTERED PARK AND GARDEN AND CONSERVATION AREA

NOTE 1 : ALL MITIGATION PROPOSALS ARE BASED ON THE DESIGN PRESENTED ON DCO ENGINEERING SECTION DRAWINGS (PLAN AND PROFILES), AS SHOWN IN FIGURE 2.2A-J, IN THE ES. THE DESIGN AND LOCATION OF THE MITIGATION MEASURES ARE SHOWN HERE FOR ILLUSTRATIVE PURPOSES ONLY AND WILL BE SUBJECT TO DETAILED DESIGN DEVELOPMENT IN ACCORDANCE WITH THE PROVISIONS OF THE DEVELOPMENT CONSENT ORDER.

NOTE 2 : ALL EXISTING VEGETATION WITHIN THE ORDER LIMITS, SHALL BE RETAINED AS FAR AS REASONABLY PRACTICABLE.

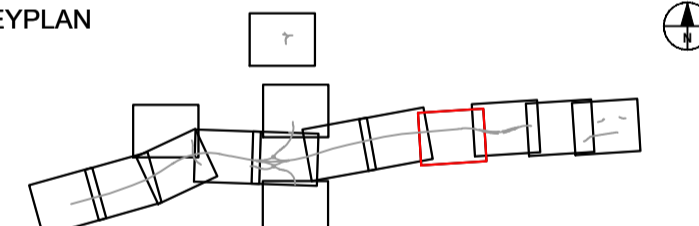
NOTE 3 : ALL TEMPORARY CONSTRUCTION WORKS SHALL AVOID SCHEDULED MONUMENTS AND ARCHAEOLOGICAL FEATURES, ALLOWING A 10M BUFFER ZONE, AND SHALL LEAVE THE EXISTING TOPSOIL IN PLACE AS FAR AS REASONABLY PRACTICABLE.

NOTE 4 : ALL DIMENSIONS ARE APPROXIMATE AND IN METRES UNLESS NOTED OTHERWISE

NOTE 5 : TO BE READ IN CONJUNCTION WITH THE ENVIRONMENTAL MITIGATION SCHEDULE PRESENTED AT APPENDIX 2.1 OF THE ENVIRONMENTAL STATEMENT

- LEGEND**
- PUBLIC RIGHT OF WAY (PROW)
 - PRIVATE MEANS OF ACCESS (PMA)
 - PROW AND PMA
 - ORDER LIMITS
 - PERMANENT FENCELINE
 - MAMMAL TUNNEL WITH ASSOCIATED FENCING
 - LAND RETURNED TO AGRICULTURAL USE
 - DRAINAGE TREATMENT AREA
 - LARGE SIGNS (MS4)
- PROPOSED VEGETATION/HABITATS (LANDSCAPE ELEMENTS)**
- LE1.3 SPECIES RICH CHALK GRASSLAND
 - LE2.1 WOODLAND
 - LE2.6 SHRUBS
 - LE3.1 AMENITY TREE AND SHRUB PLANTING
 - LE4.2 NATIVE SPECIES HEDGES
 - LE6.2 BANKS AND DITCHES
- EXISTING FEATURES**
- RETAINED WOODLAND, TREES AND HEDGES
 - WATERCOURSE/PONDS
 - PUBLIC RIGHTS OF WAY
- ENVIRONMENTAL DESIGNATIONS**
- WORLD HERITAGE SITE BOUNDARY
 - SPECIAL AREA OF CONSERVATION
 - SPECIAL PROTECTION AREA
 - SITE OF SPECIAL SCIENTIFIC INTEREST
 - NATIONAL NATURE RESERVE
 - SCHEDULED MONUMENT
 - LISTED BUILDINGS
 - OPEN ACCESS LAND (PERMISSIVE)
 - CONSERVATION AREA
- NOTE :** STUDY AREA COVERED BY SPECIAL LANDSCAPE AREA DESIGNATION

SUBMITTED FOR DCO EXAMINATION	SM	30/09/19	02
Revision Details	By	Date	Suffix
	Check		



Purpose of issue
SUBMITTED FOR DCO EXAMINATION



Project Title
A303 Amesbury to Berwick Down

Drawing Title
ENVIRONMENTAL MASTERPLAN FIGURE 2.5 H

Designed	Drawn	Checked	Approved	Date
MH	SM	MH	SMQ	30/09/19
Internal Project No.	Substation			
80541439	S4			
Scale @ A1	Zone			
1:2500	Scheme Wide			

THIS DOCUMENT HAS BEEN PREPARED PURSUANT TO AND SUBJECT TO THE TERMS OF ANWS APPOINTMENT BY ITS CLIENT. ANWS ACCEPTS NO LIABILITY FOR ANY USE OF THIS DOCUMENT OTHER THAN BY ITS ORIGINAL CLIENT OR FOLLOWING ANWS EXPRESS AGREEMENT TO SUCH USE. AND ONLY FOR THE PURPOSES FOR WHICH IT WAS PREPARED AND PROVIDED.

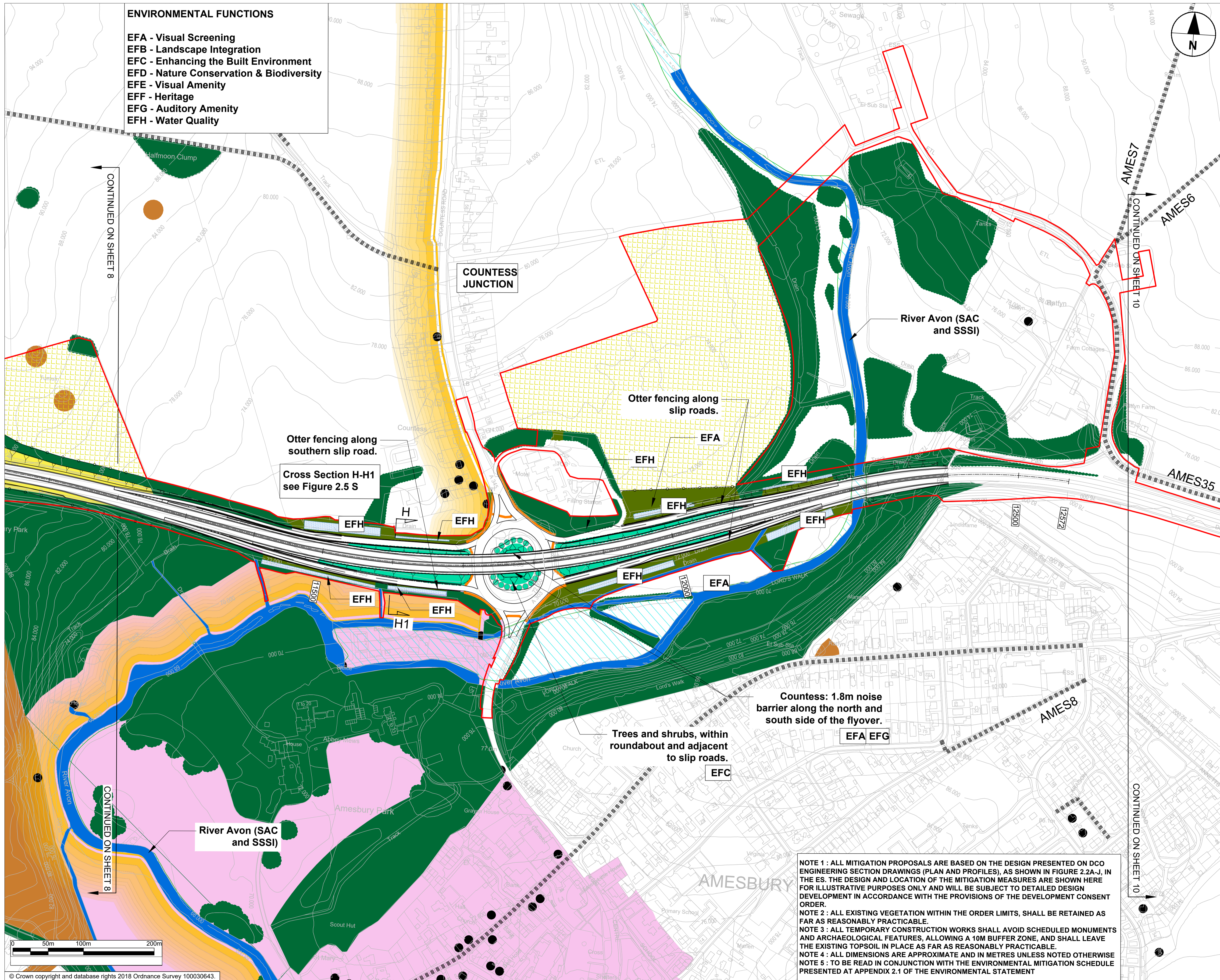
Highways England Project Office
Temple Quay House
2 The Square, Temple Quay
Bristol, BS1 6HA

Drawing Number	Highways England PIN	1 Originator	1 Volume	Rev
HE551506 -AMW	-EL5			02
SW_GN_000_Z	-DR-LE-1008			
Location	I Type	I Role	I Number	

Plot Time: 10:00
 File Name: C:\Users\1010\Documents\2019_10_25_24\HE551506-AMW\SW_GN_000_Z\DR-LE-1008

ENVIRONMENTAL FUNCTIONS

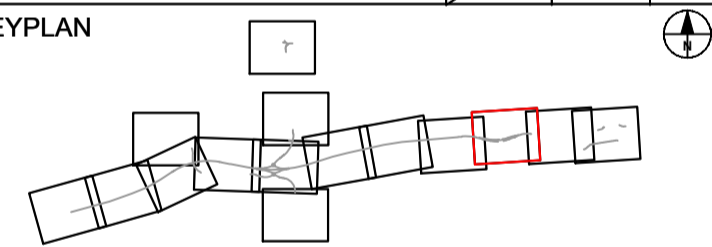
- EFA - Visual Screening
- EFB - Landscape Integration
- EFC - Enhancing the Built Environment
- EFD - Nature Conservation & Biodiversity
- EFE - Visual Amenity
- EFF - Heritage
- EFG - Auditory Amenity
- EFH - Water Quality



LEGEND

- PUBLIC RIGHT OF WAY (PROW)
 - PRIVATE MEANS OF ACCESS (PMA)
 - PROW AND PMA
 - ORDER LIMITS
 - PERMANENT FENCELINE
 - MAMMAL TUNNEL WITH ASSOCIATED FENCING
 - LAND RETURNED TO AGRICULTURAL USE
 - DRAINAGE TREATMENT AREA
 - LARGE SIGNS (MS4)
- PROPOSED VEGETATION/HABITATS (LANDSCAPE ELEMENTS)**
- LE1.3 SPECIES RICH CHALK GRASSLAND
 - LE2.1 WOODLAND
 - LE2.6 SHRUBS
 - LE3.1 AMENITY TREE AND SHRUB PLANTING
 - LE4.2 NATIVE SPECIES HEDGES
 - LE6.2 BANKS AND DITCHES
- EXISTING FEATURES**
- RETAINED WOODLAND, TREES AND HEDGES
 - WATERCOURSE/PONDS
 - PUBLIC RIGHTS OF WAY
- ENVIRONMENTAL DESIGNATIONS**
- WORLD HERITAGE SITE BOUNDARY
 - SPECIAL AREA OF CONSERVATION
 - SPECIAL PROTECTION AREA
 - SITE OF SPECIAL SCIENTIFIC INTEREST
 - NATIONAL NATURE RESERVE
 - SCHEDULED MONUMENT
 - LISTED BUILDINGS
 - OPEN ACCESS LAND (PERMISSIVE)
 - CONSERVATION AREA
- NOTE :** STUDY AREA COVERED BY SPECIAL LANDSCAPE AREA DESIGNATION

SUBMITTED FOR DCO EXAMINATION	SM	30/09/19	02
Revision Details	By	Date	Suffix
	Check		



Purpose of issue
SUBMITTED FOR DCO EXAMINATION



Project Title
**A303
Amesbury to Berwick Down**

**ENVIRONMENTAL MASTERPLAN
FIGURE 2.5 I**

Designed MH	Drawn SM	Checked MH	Approved SMQ	Date 30/09/19
Internal Project No. 80541439	Subsidiarity S4		Zone Scheme Wide	
Scale @ A1 1:2500				

THIS DOCUMENT HAS BEEN PREPARED PURSUANT TO AND SUBJECT TO THE TERMS OF ANW'S APPOINTMENT BY ITS CLIENT. ANW ACCEPTS NO LIABILITY FOR ANY USE OF THIS DOCUMENT OTHER THAN BY ITS ORIGINAL CLIENT OR FOLLOWING ANW'S EXPRESS AGREEMENT TO SUCH USE, AND ONLY FOR THE PURPOSES FOR WHICH IT WAS PREPARED AND PROVIDED.

Highways England Project Office
Temple Quay House
2 The Square, Temple Quay
Bristol, BS1 6HA

Drawing Number HE551506 -AMW	1 Originator	1 Volume	Rev 02
Location SW_GN_000_Z	-EL5	-DR-LE-1009	
I Type 1 Role 1 Number			

NOTE 1 : ALL MITIGATION PROPOSALS ARE BASED ON THE DESIGN PRESENTED ON DCO ENGINEERING SECTION DRAWINGS (PLAN AND PROFILES), AS SHOWN IN FIGURE 2.2A-J, IN THE ES. THE DESIGN AND LOCATION OF THE MITIGATION MEASURES ARE SHOWN HERE FOR ILLUSTRATIVE PURPOSES ONLY AND WILL BE SUBJECT TO DETAILED DESIGN DEVELOPMENT IN ACCORDANCE WITH THE PROVISIONS OF THE DEVELOPMENT CONSENT ORDER.

NOTE 2 : ALL EXISTING VEGETATION WITHIN THE ORDER LIMITS, SHALL BE RETAINED AS FAR AS REASONABLY PRACTICABLE.

NOTE 3 : ALL TEMPORARY CONSTRUCTION WORKS SHALL AVOID SCHEDULED MONUMENTS AND ARCHAEOLOGICAL FEATURES, ALLOWING A 10M BUFFER ZONE, AND SHALL LEAVE THE EXISTING TOPSOIL IN PLACE AS FAR AS REASONABLY PRACTICABLE.

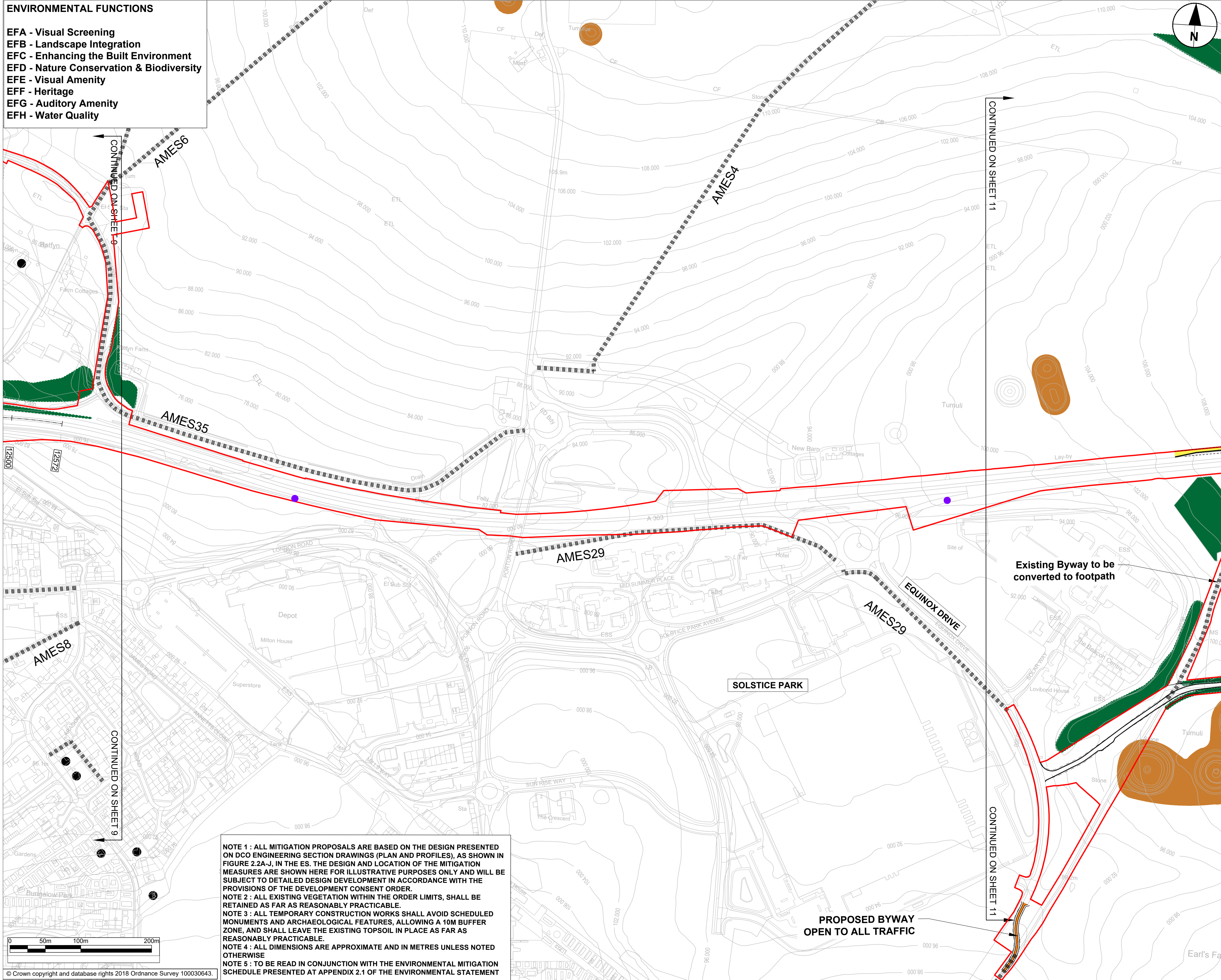
NOTE 4 : ALL DIMENSIONS ARE APPROXIMATE AND IN METRES UNLESS NOTED OTHERWISE

NOTE 5 : TO BE READ IN CONJUNCTION WITH THE ENVIRONMENTAL MITIGATION SCHEDULE PRESENTED AT APPENDIX 2.1 OF THE ENVIRONMENTAL STATEMENT

File Name: C:\WORK\AMW\DCO\AMW\EL5\SW_GN_000_Z\DR-LE-1009
 Plot Time: 10:00
 File Name: C:\WORK\AMW\DCO\AMW\EL5\SW_GN_000_Z\DR-LE-1009

ENVIRONMENTAL FUNCTIONS

- EFA - Visual Screening
- EFB - Landscape Integration
- EFC - Enhancing the Built Environment
- EFD - Nature Conservation & Biodiversity
- EFE - Visual Amenity
- EFF - Heritage
- EFG - Auditory Amenity
- EFH - Water Quality



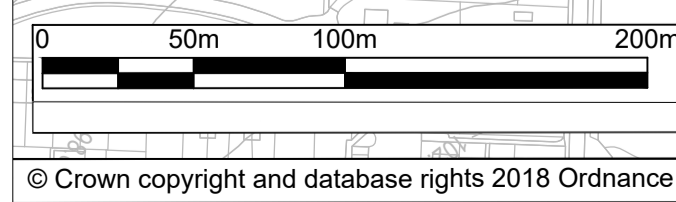
NOTE 1 : ALL MITIGATION PROPOSALS ARE BASED ON THE DESIGN PRESENTED ON DCO ENGINEERING SECTION DRAWINGS (PLAN AND PROFILES), AS SHOWN IN FIGURE 2.2A-J, IN THE ES. THE DESIGN AND LOCATION OF THE MITIGATION MEASURES ARE SHOWN HERE FOR ILLUSTRATIVE PURPOSES ONLY AND WILL BE SUBJECT TO DETAILED DESIGN DEVELOPMENT IN ACCORDANCE WITH THE PROVISIONS OF THE DEVELOPMENT CONSENT ORDER.

NOTE 2 : ALL EXISTING VEGETATION WITHIN THE ORDER LIMITS, SHALL BE RETAINED AS FAR AS REASONABLY PRACTICABLE.

NOTE 3 : ALL TEMPORARY CONSTRUCTION WORKS SHALL AVOID SCHEDULED MONUMENTS AND ARCHAEOLOGICAL FEATURES, ALLOWING A 10M BUFFER ZONE, AND SHALL LEAVE THE EXISTING TOPSOIL IN PLACE AS FAR AS REASONABLY PRACTICABLE.

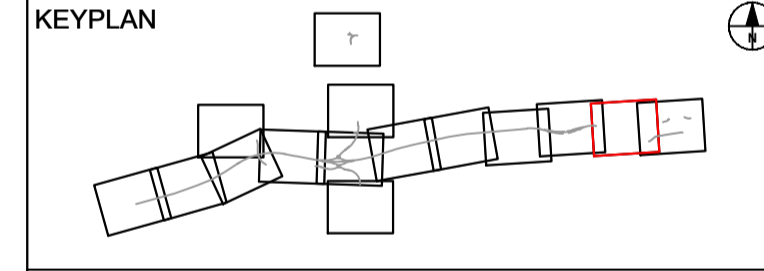
NOTE 4 : ALL DIMENSIONS ARE APPROXIMATE AND IN METRES UNLESS NOTED OTHERWISE

NOTE 5 : TO BE READ IN CONJUNCTION WITH THE ENVIRONMENTAL MITIGATION SCHEDULE PRESENTED AT APPENDIX 2.1 OF THE ENVIRONMENTAL STATEMENT



- LEGEND**
- PUBLIC RIGHT OF WAY (PROW)
 - PRIVATE MEANS OF ACCESS (PMA)
 - PROW AND PMA
 - ORDER LIMITS
 - - - PERMANENT FENCELINE
 - MAMMAL TUNNEL WITH ASSOCIATED FENCING
 - LAND RETURNED TO AGRICULTURAL USE
 - DRAINAGE TREATMENT AREA
 - LARGE SIGNS (MS4)
- PROPOSED VEGETATION/HABITATS (LANDSCAPE ELEMENTS)**
- LE1.3 SPECIES RICH CHALK GRASSLAND
 - LE2.1 WOODLAND
 - LE2.6 SHRUBS
 - LE3.1 AMENITY TREE AND SHRUB PLANTING
 - LE4.2 NATIVE SPECIES HEDGES
 - LE6.2 BANKS AND DITCHES
- EXISTING FEATURES**
- RETAINED WOODLAND, TREES AND HEDGES
 - WATERCOURSE/PONDS
 - PUBLIC RIGHTS OF WAY
- ENVIRONMENTAL DESIGNATIONS**
- WORLD HERITAGE SITE BOUNDARY
 - SPECIAL AREA OF CONSERVATION
 - SPECIAL PROTECTION AREA
 - SITE OF SPECIAL SCIENTIFIC INTEREST
 - NATIONAL NATURE RESERVE
 - SCHEDULED MONUMENT
 - LISTED BUILDINGS
 - OPEN ACCESS LAND (PERMISSIVE)
 - CONSERVATION AREA
- NOTE :** STUDY AREA COVERED BY SPECIAL LANDSCAPE AREA DESIGNATION

SUBMITTED FOR DCO EXAMINATION	SM	30/09/19	02
Revision Details	By	Check	Date
			Suffix



Purpose of issue
SUBMITTED FOR DCO EXAMINATION



Project Title
**A303
Amesbury to Berwick Down**

Drawing Title
**ENVIRONMENTAL
MASTERPLAN
FIGURE 2.5 J**

Designed MH	Drawn SM	Checked MH	Approved SMQ	Date 30/09/19
Internal Project No. 60541439	Scale @ A1	Subsidiarity S4	Zone S4	
1:2500			Scheme Wide	

THIS DOCUMENT HAS BEEN PREPARED PURSUANT TO AND SUBJECT TO THE TERMS OF ANWS APPPOINTMENT BY ITS CLIENT. ANWS ACCEPTS NO LIABILITY FOR ANY USE OF THIS DOCUMENT OTHER THAN BY ITS ORIGINAL CLIENT OR FOLLOWING ANWS EXPRESS AGREEMENT TO SUCH USE, AND ONLY FOR THE PURPOSES FOR WHICH IT WAS PREPARED AND PROVIDED.

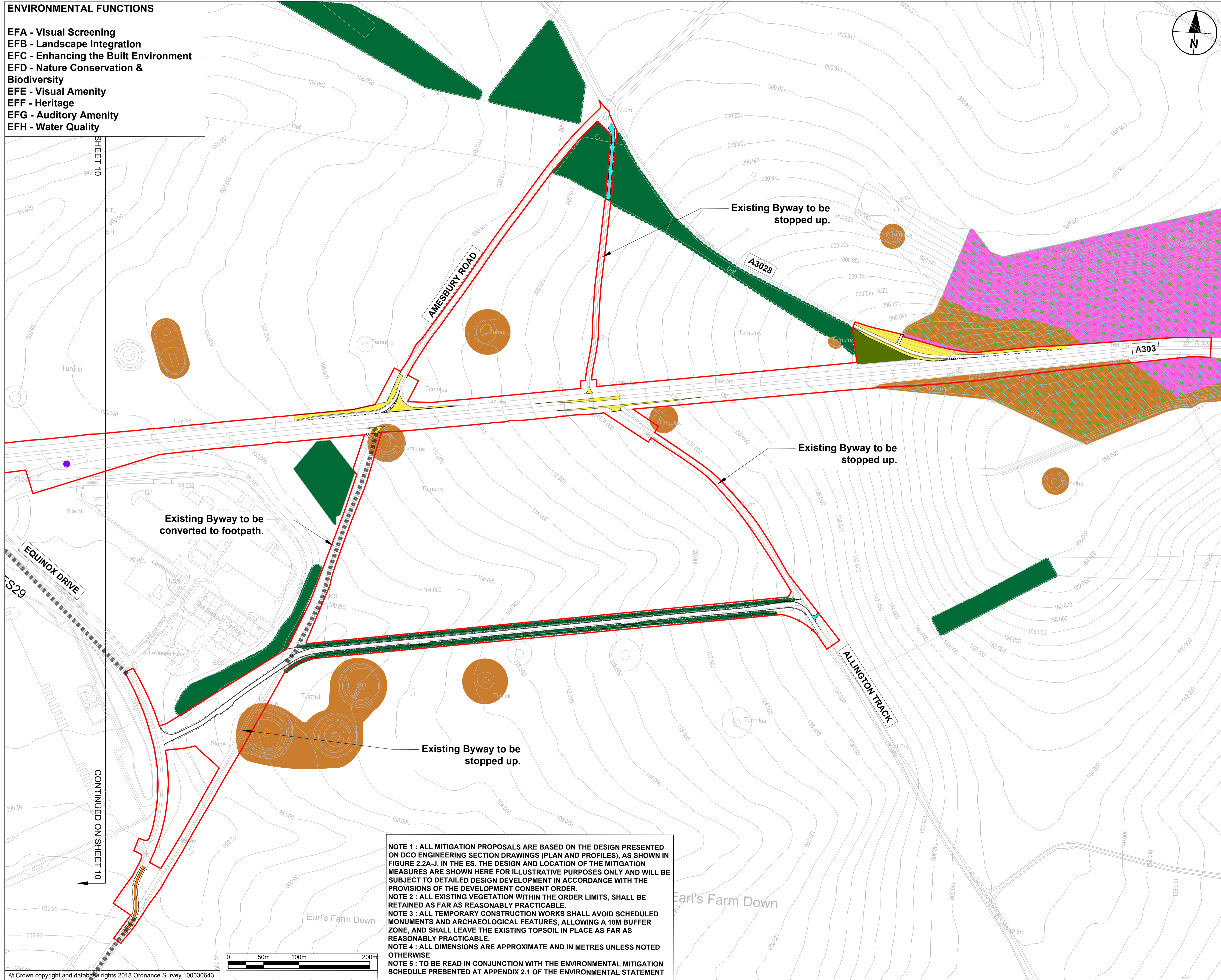
Highways England Project Office
Temple Quay House
2 The Square, Temple Quay
Bristol, BS1 6HA

Drawing Number HE551506 -AMW	1 Originator -EL5	1 Volume -DR-LE-1010	Rev 02
Location SW_GN_000_Z	I Type	I Role	I Number

Plot Time: 10:00
 Date: 30/09/2019 11:45:38
 File Name: C:\PROJECTS\A303\DCO\AMW\EL5\SW_GN_000_Z\DR-LE-1010

ENVIRONMENTAL FUNCTIONS

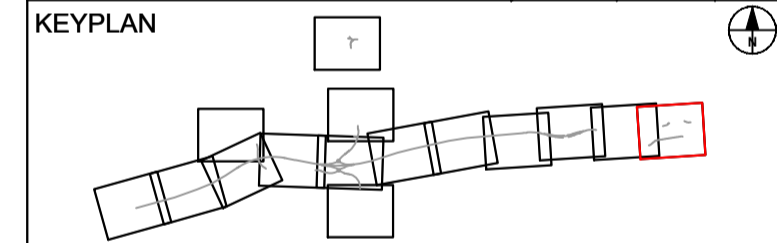
- EFA - Visual Screening
- EFB - Landscape Integration
- EFC - Enhancing the Built Environment
- EFD - Nature Conservation & Biodiversity
- EFE - Visual Amenity
- EFF - Heritage
- EFG - Auditory Amenity
- EFH - Water Quality



LEGEND

- PUBLIC RIGHT OF WAY (PROW)
 - PRIVATE MEANS OF ACCESS (PMA)
 - PROW AND PMA
 - ORDER LIMITS
 - PERMANENT FENCELINE
 - MAMMAL TUNNEL WITH ASSOCIATED FENCING
 - LAND RETURNED TO AGRICULTURAL USE
 - DRAINAGE TREATMENT AREA
 - LARGE SIGNS (MS4)
- PROPOSED VEGETATION/HABITATS (LANDSCAPE ELEMENTS)**
- LE1.3 SPECIES RICH CHALK GRASSLAND
 - LE2.1 WOODLAND
 - LE2.6 SHRUBS
 - LE3.1 AMENITY TREE AND SHRUB PLANTING
 - LE4.2 NATIVE SPECIES HEDGES
 - LE6.2 BANKS AND DITCHES
- EXISTING FEATURES**
- RETAINED WOODLAND, TREES AND HEDGES
 - WATERCOURSE/PONDS
 - PUBLIC RIGHTS OF WAY
- ENVIRONMENTAL DESIGNATIONS**
- WORLD HERITAGE SITE BOUNDARY
 - SPECIAL AREA OF CONSERVATION
 - SPECIAL PROTECTION AREA
 - SITE OF SPECIAL SCIENTIFIC INTEREST
 - NATIONAL NATURE RESERVE
 - SCHEDULED MONUMENT
 - LISTED BUILDINGS
 - OPEN ACCESS LAND (PERMISSIVE)
 - CONSERVATION AREA
- NOTE : STUDY AREA COVERED BY SPECIAL LANDSCAPE AREA DESIGNATION**

SUBMITTED FOR DCO EXAMINATION	SM	30/09/19	02
Revision Details	By	Check	Date
			Suffix



Purpose of issue
SUBMITTED FOR DCO EXAMINATION

Client
highways england

Project Title
A303 Amesbury to Berwick Down

Drawing Title
ENVIRONMENTAL MASTERPLAN FIGURE 2.5 K

Designed	Drawn	Checked	Approved	Date
MH	SM	MH	SMQ	30/09/19
Internal Project No.	Subsidiarity			
60541439	S4			
Scale @ A1	Zone			
1:2500	Scheme Wide			

THIS DOCUMENT HAS BEEN PREPARED PURSUANT TO AND SUBJECT TO THE TERMS OF ANWS APPOINTMENT BY ITS CLIENT. ANWS ACCEPTS NO LIABILITY FOR ANY USE OF THIS DOCUMENT OTHER THAN BY ITS ORIGINAL CLIENT OR FOLLOWING ANWS EXPRESS AGREEMENT TO SUCH USE, AND ONLY FOR THE PURPOSES FOR WHICH IT WAS PREPARED AND PROVIDED.

Highways England Project Office
Temple Quay House
2 The Square, Temple Quay
Bristol, BS1 6HA

Drawing Number	Highways England PIN	I Originator	I Volume	Rev
HE551506 -AMW	-EL5	-DR-LE-1011		02
SW_GN_000_Z	I Type	I Role	I Number	

NOTE 1 : ALL MITIGATION PROPOSALS ARE BASED ON THE DESIGN PRESENTED ON DCO ENGINEERING SECTION DRAWINGS (PLAN AND PROFILES), AS SHOWN IN FIGURE 2.2A-J, IN THE ES. THE DESIGN AND LOCATION OF THE MITIGATION MEASURES ARE SHOWN HERE FOR ILLUSTRATIVE PURPOSES ONLY AND WILL BE SUBJECT TO DETAILED DESIGN DEVELOPMENT IN ACCORDANCE WITH THE PROVISIONS OF THE DEVELOPMENT CONSENT ORDER.
NOTE 2 : ALL EXISTING VEGETATION WITHIN THE ORDER LIMITS, SHALL BE RETAINED AS FAR AS REASONABLY PRACTICABLE.
NOTE 3 : ALL TEMPORARY CONSTRUCTION WORKS SHALL AVOID SCHEDULED MONUMENTS AND ARCHAEOLOGICAL FEATURES, ALLOWING A 10M BUFFER ZONE, AND SHALL LEAVE THE EXISTING TOPSOIL IN PLACE AS FAR AS REASONABLY PRACTICABLE.
NOTE 4 : ALL DIMENSIONS ARE APPROXIMATE AND IN METRES UNLESS NOTED OTHERWISE
NOTE 5 : TO BE READ IN CONJUNCTION WITH THE ENVIRONMENTAL MITIGATION SCHEDULE PRESENTED AT APPENDIX 2.1 OF THE ENVIRONMENTAL STATEMENT

Plot Time: 10:00
 01/10/2019 10:45:58
 File Name: C:\PROJECTS\A303\SW_GN_000_Z\DR-LE-1011

ENVIRONMENTAL FUNCTIONS

- EFA - Visual Screening
- EFB - Landscape Integration
- EFC - Enhancing the Built Environment
- EFD - Nature Conservation & Biodiversity
- EFE - Visual Amenity
- EFF - Heritage
- EFG - Auditory Amenity
- EFH - Water Quality

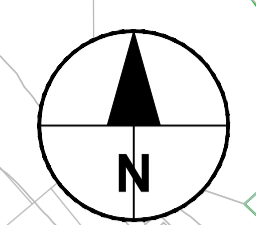
NOTE 1 : ALL MITIGATION PROPOSALS ARE BASED ON THE DESIGN PRESENTED ON DCO ENGINEERING SECTION DRAWINGS (PLAN AND PROFILES), AS SHOWN IN FIGURE 2.2A-J, IN THE ES. THE DESIGN AND LOCATION OF THE MITIGATION MEASURES ARE SHOWN HERE FOR ILLUSTRATIVE PURPOSES ONLY AND WILL BE SUBJECT TO DETAILED DESIGN DEVELOPMENT IN ACCORDANCE WITH THE PROVISIONS OF THE DEVELOPMENT CONSENT ORDER.

NOTE 2 : ALL EXISTING VEGETATION WITHIN THE ORDER LIMITS, SHALL BE RETAINED AS FAR AS REASONABLY PRACTICABLE.

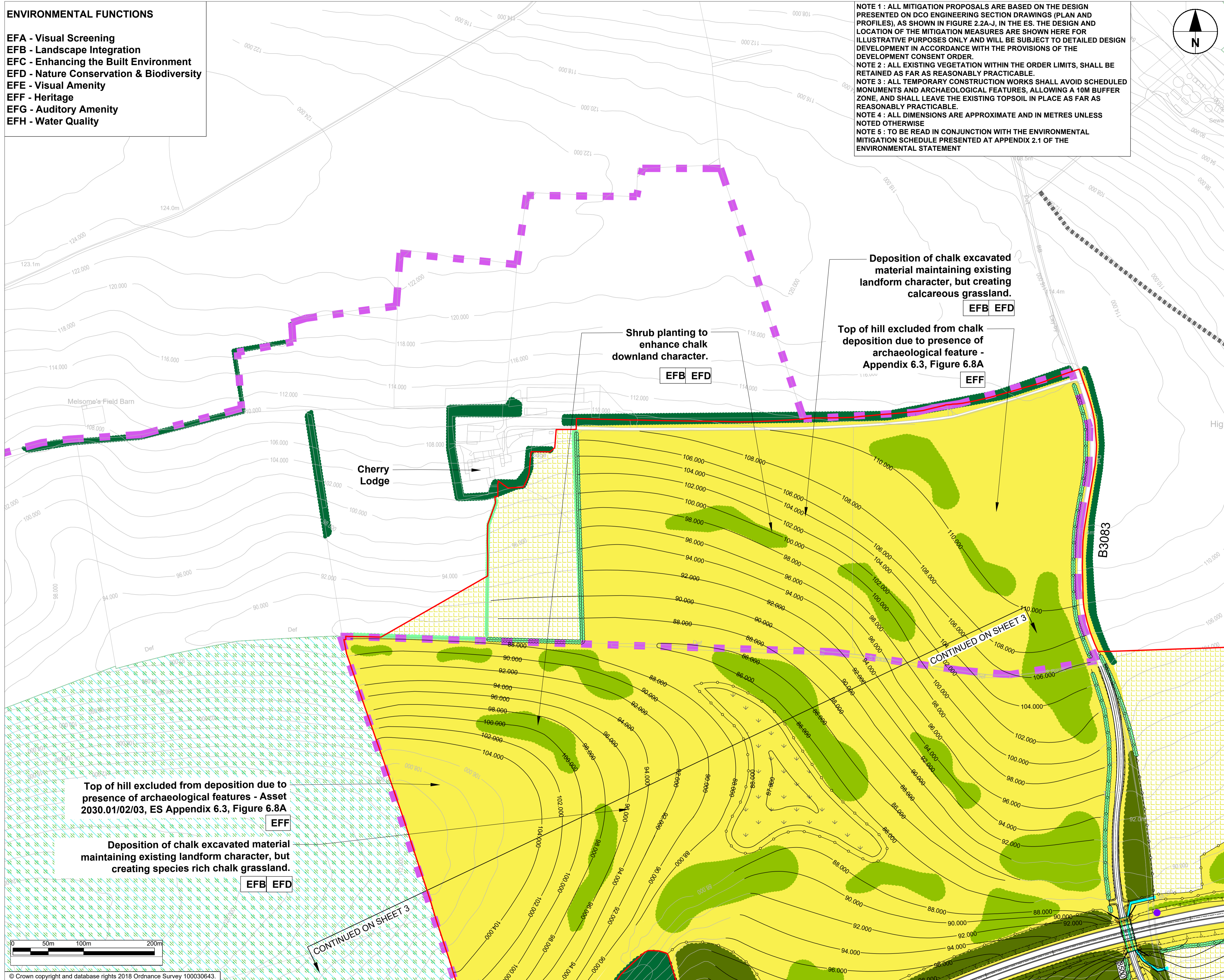
NOTE 3 : ALL TEMPORARY CONSTRUCTION WORKS SHALL AVOID SCHEDULED MONUMENTS AND ARCHAEOLOGICAL FEATURES, ALLOWING A 10M BUFFER ZONE, AND SHALL LEAVE THE EXISTING TOPSOIL IN PLACE AS FAR AS REASONABLY PRACTICABLE.

NOTE 4 : ALL DIMENSIONS ARE APPROXIMATE AND IN METRES UNLESS NOTED OTHERWISE

NOTE 5 : TO BE READ IN CONJUNCTION WITH THE ENVIRONMENTAL MITIGATION SCHEDULE PRESENTED AT APPENDIX 2.1 OF THE ENVIRONMENTAL STATEMENT



- LEGEND**
- PUBLIC RIGHT OF WAY (PROW)
 - PRIVATE MEANS OF ACCESS (PMA)
 - PROW AND PMA
 - ORDER LIMITS
 - PERMANENT FENCELINE
 - MAMMAL TUNNEL WITH ASSOCIATED FENCING
 - LAND RETURNED TO AGRICULTURAL USE
 - DRAINAGE TREATMENT AREA
 - LARGE SIGNS (MS4)
- PROPOSED VEGETATION/HABITATS (LANDSCAPE ELEMENTS)**
- LE1.3 SPECIES RICH CHALK GRASSLAND
 - LE2.1 WOODLAND
 - LE2.6 SHRUBS
 - LE3.1 AMENITY TREE AND SHRUB PLANTING
 - LE4.2 NATIVE SPECIES HEDGES
 - LE6.2 BANKS AND DITCHES
- EXISTING FEATURES**
- RETAINED WOODLAND, TREES AND HEDGES
 - WATERCOURSE/PONDS
 - PUBLIC RIGHTS OF WAY
- ENVIRONMENTAL DESIGNATIONS**
- WORLD HERITAGE SITE BOUNDARY
 - SPECIAL AREA OF CONSERVATION
 - SPECIAL PROTECTION AREA
 - SITE OF SPECIAL SCIENTIFIC INTEREST
 - NATIONAL NATURE RESERVE
 - SCHEDULED MONUMENT
 - LISTED BUILDINGS
 - OPEN ACCESS LAND (PERMISSIVE)
 - CONSERVATION AREA
- NOTE :** STUDY AREA COVERED BY SPECIAL LANDSCAPE AREA DESIGNATION



Deposition of chalk excavated material maintaining existing landform character, but creating calcareous grassland. **EFB EFD**

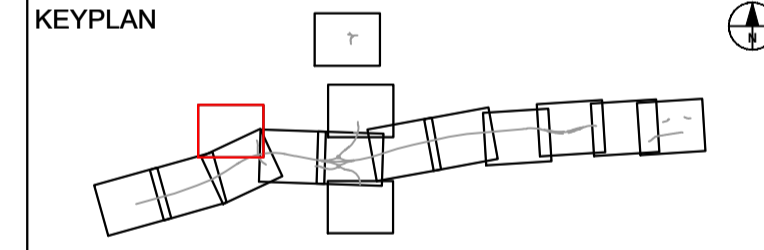
Shrub planting to enhance chalk downland character. **EFB EFD**

Top of hill excluded from chalk deposition due to presence of archaeological feature - Appendix 6.3, Figure 6.8A **EFF**

Top of hill excluded from deposition due to presence of archaeological features - Asset 2030.01/02/03, ES Appendix 6.3, Figure 6.8A **EFF**

Deposition of chalk excavated material maintaining existing landform character, but creating species rich chalk grassland. **EFB EFD**

SUBMITTED FOR DCO EXAMINATION	SM	30/09/19	02
Revision Details	By	Date	Suffix
	Check		



Purpose of issue
SUBMITTED FOR DCO EXAMINATION



Project Title
**A303
Amesbury to Berwick Down**

Drawing Title
**ENVIRONMENTAL
MASTERPLAN
FIGURE 2.5 L**

Designed MH	Drawn SM	Checked MH	Approved SMQ	Date 30/09/19
Internal Project No. 60541439	Subsidiary S4			
Scale @ A1 1:2500	Zone Scheme Wide			

THIS DOCUMENT HAS BEEN PREPARED PURSUANT TO AND SUBJECT TO THE TERMS OF ANWS APPOINTMENT BY ITS CLIENT. ANWS ACCEPTS NO LIABILITY FOR ANY USE OF THIS DOCUMENT OTHER THAN BY ITS ORIGINAL CLIENT OR FOLLOWING ANWS EXPRESS AGREEMENT TO SUCH USE, AND ONLY FOR THE PURPOSES FOR WHICH IT WAS PREPARED AND PROVIDED.

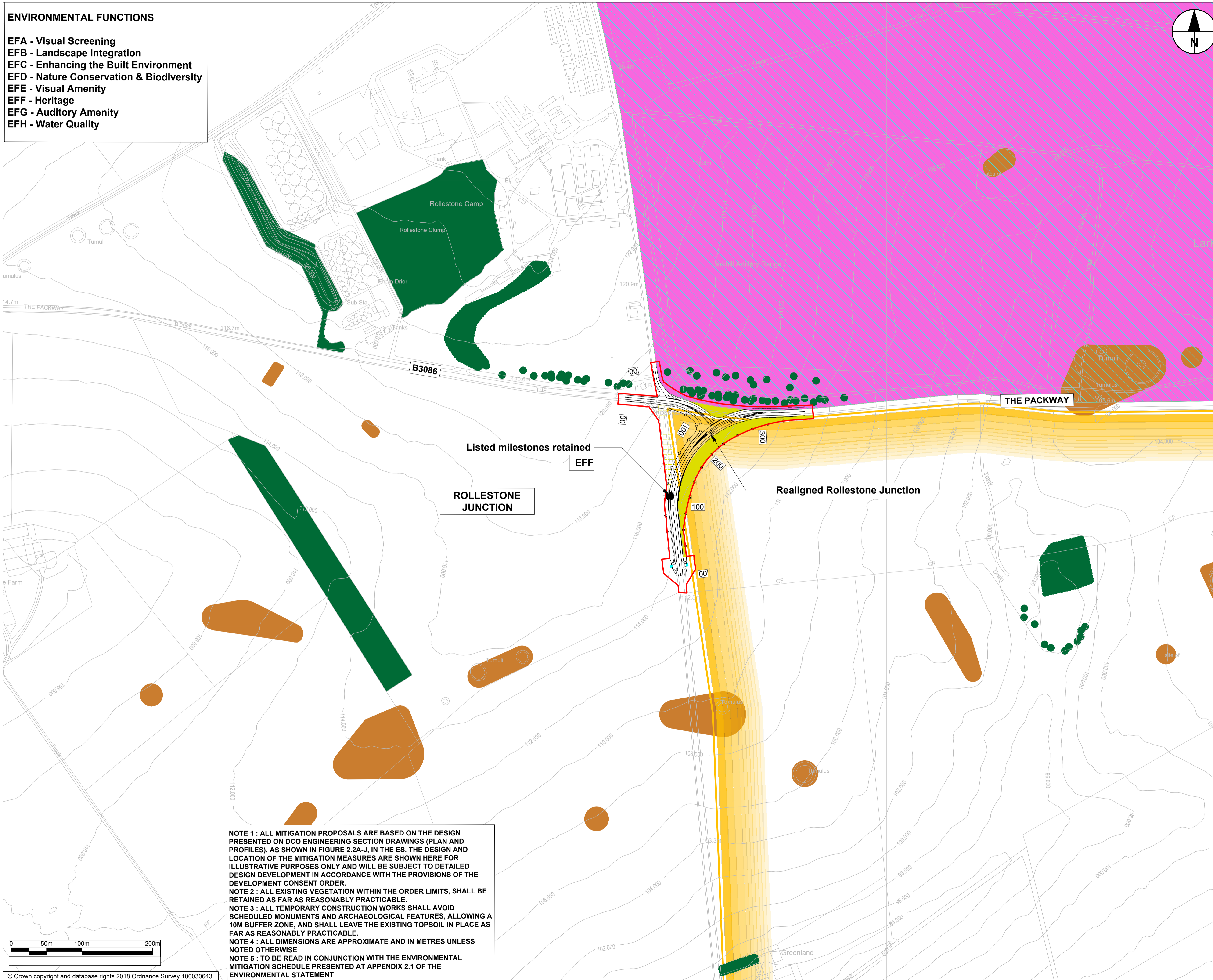
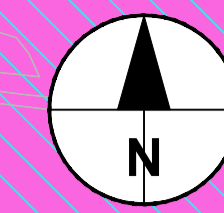
Highways England Project Office
Temple Quay House
2 The Square, Temple Quay
Bristol, BS1 6HA

Drawing Number HE551506 -AMW	1 Originator	1 Volume	Rev 02
SW_GN_000_Z	-EL5	-DR-LE-1012	
Location	I Type	I Role	I Number

Plot Time: 10:00
 10/09/2019 11:27:08
 File Name: C:\Projects\A303\DCO\ELM\MAIN\1177\003742\HE551506-AMW\EL5_SV_GN_000_Z\DRLE_1012

ENVIRONMENTAL FUNCTIONS

- EFA - Visual Screening
- EFB - Landscape Integration
- EFC - Enhancing the Built Environment
- EFD - Nature Conservation & Biodiversity
- EFE - Visual Amenity
- EFF - Heritage
- EFG - Auditory Amenity
- EFH - Water Quality



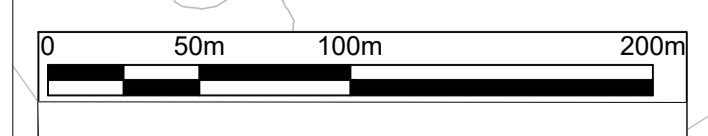
- LEGEND**
- PUBLIC RIGHT OF WAY (PROW)
 - PRIVATE MEANS OF ACCESS (PMA)
 - PROW AND PMA
 - ORDER LIMITS
 - PERMANENT FENCELINE
 - MAMMAL TUNNEL WITH ASSOCIATED FENCING
 - LAND RETURNED TO AGRICULTURAL USE
 - DRAINAGE TREATMENT AREA
 - LARGE SIGNS (MS4)
- PROPOSED VEGETATION/HABITATS (LANDSCAPE ELEMENTS)**
- LE1.3 SPECIES RICH CHALK GRASSLAND
 - LE2.1 WOODLAND
 - LE2.6 SHRUBS
 - LE3.1 AMENITY TREE AND SHRUB PLANTING
 - LE4.2 NATIVE SPECIES HEDGES
 - LE6.2 BANKS AND DITCHES
- EXISTING FEATURES**
- RETAINED WOODLAND, TREES AND HEDGES
 - WATERCOURSE/PONDS
 - PUBLIC RIGHTS OF WAY
- ENVIRONMENTAL DESIGNATIONS**
- WORLD HERITAGE SITE BOUNDARY
 - SPECIAL AREA OF CONSERVATION
 - SPECIAL PROTECTION AREA
 - SITE OF SPECIAL SCIENTIFIC INTEREST
 - NATIONAL NATURE RESERVE
 - SCHEDULED MONUMENT
 - LISTED BUILDINGS
 - OPEN ACCESS LAND (PERMISSIVE)
 - CONSERVATION AREA
- NOTE : STUDY AREA COVERED BY SPECIAL LANDSCAPE AREA DESIGNATION**

Listed milestones retained
EFF

ROLLESTONE JUNCTION

Realigned Rollestone Junction

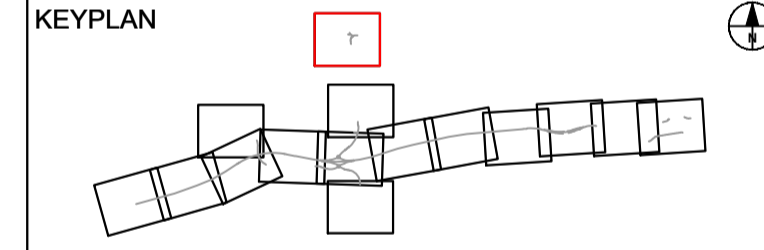
THE PACKWAY



NOTE 1 : ALL MITIGATION PROPOSALS ARE BASED ON THE DESIGN PRESENTED ON DCO ENGINEERING SECTION DRAWINGS (PLAN AND PROFILES), AS SHOWN IN FIGURE 2.2A-J, IN THE ES. THE DESIGN AND LOCATION OF THE MITIGATION MEASURES ARE SHOWN HERE FOR ILLUSTRATIVE PURPOSES ONLY AND WILL BE SUBJECT TO DETAILED DESIGN DEVELOPMENT IN ACCORDANCE WITH THE PROVISIONS OF THE DEVELOPMENT CONSENT ORDER.
NOTE 2 : ALL EXISTING VEGETATION WITHIN THE ORDER LIMITS, SHALL BE RETAINED AS FAR AS REASONABLY PRACTICABLE.
NOTE 3 : ALL TEMPORARY CONSTRUCTION WORKS SHALL AVOID SCHEDULED MONUMENTS AND ARCHAEOLOGICAL FEATURES, ALLOWING A 10M BUFFER ZONE, AND SHALL LEAVE THE EXISTING TOPSOIL IN PLACE AS FAR AS REASONABLY PRACTICABLE.
NOTE 4 : ALL DIMENSIONS ARE APPROXIMATE AND IN METRES UNLESS NOTED OTHERWISE
NOTE 5 : TO BE READ IN CONJUNCTION WITH THE ENVIRONMENTAL MITIGATION SCHEDULE PRESENTED AT APPENDIX 2.1 OF THE ENVIRONMENTAL STATEMENT

© Crown copyright and database rights 2018 Ordnance Survey 100030643.

SUBMITTED FOR DCO EXAMINATION	SM	30/09/19	02
Revision Details	By	Date	Suffix
	Check		



Purpose of issue
SUBMITTED FOR DCO EXAMINATION



Project Title
**A303
Amesbury to Berwick Down**

Drawing Title
**ENVIRONMENTAL
MASTERPLAN
FIGURE 2.5 M**

Designed MH	Drawn SM	Checked MH	Approved SMQ	Date 30/09/19
Internal Project No. 60541439	Suitability S4			
Scale @ A1 1:2500	Zone Scheme Wide			

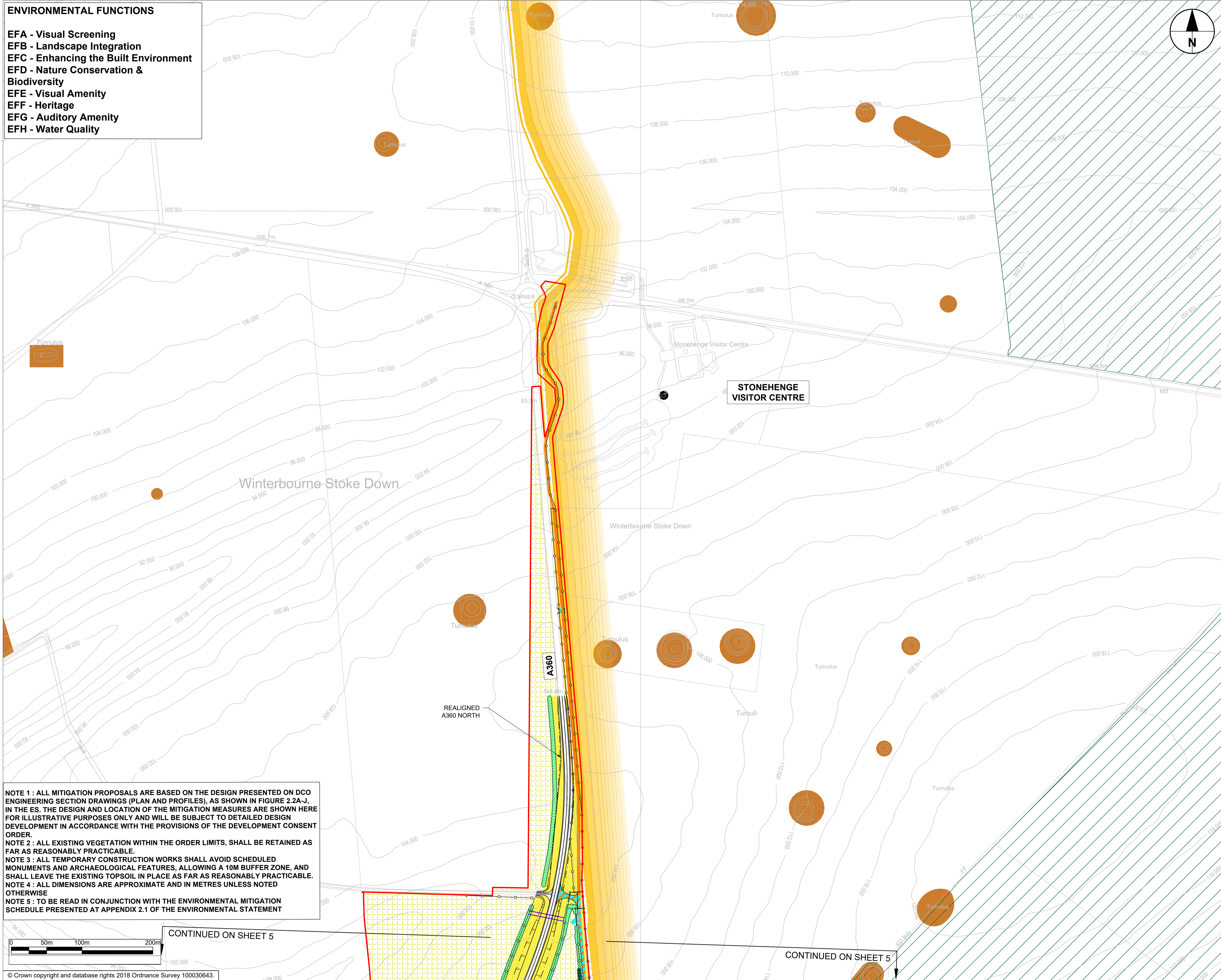
THIS DOCUMENT HAS BEEN PREPARED PURSUANT TO AND SUBJECT TO THE TERMS OF ANWS APPOINTMENT BY ITS CLIENT. ANWS ACCEPTS NO LIABILITY FOR ANY USE OF THIS DOCUMENT OTHER THAN BY ITS ORIGINAL CLIENT OR FOLLOWING ANWS EXPRESS AGREEMENT TO SUCH USE, AND ONLY FOR THE PURPOSES FOR WHICH IT WAS PREPARED AND PROVIDED.

Highways England Project Office
Temple Quay House
2 The Square, Temple Quay
Bristol, BS1 6HA

Drawing Number HE551506 -AMW -ELS -SW_GN_000_Z	1 Originator	1 Volume	Rev 02
Location I Type I Role I Number	-DR-LE-1013		

Plot Time: 10:00
 File Name: C:\WORKING\DRAWINGS\ELMANN\1177\0037429\HE551506-AMW-ELS-SW_GN_000_Z\DR-LE-1013

- ENVIRONMENTAL FUNCTIONS**
- EFA - Visual Screening
 - EFB - Landscape Integration
 - EFC - Enhancing the Built Environment
 - EFD - Nature Conservation & Biodiversity
 - EFE - Visual Amenity
 - EFF - Heritage
 - EFG - Auditory Amenity
 - EFH - Water Quality



- LEGEND**
- PUBLIC RIGHT OF WAY (PROW)
 - PRIVATE MEANS OF ACCESS (PMA)
 - PROW AND PMA
 - ORDER LIMITS
 - PERMANENT FENCELINE
 - MAMMAL TUNNEL WITH ASSOCIATED FENCING
 - LAND RETURNED TO AGRICULTURAL USE
 - DRAINAGE TREATMENT AREA
 - LARGE SIGNS (MS4)
- PROPOSED VEGETATION/HABITATS (LANDSCAPE ELEMENTS)**
- LE1.3 SPECIES RICH CHALK GRASSLAND
 - LE2.1 WOODLAND
 - LE2.6 SHRUBS
 - LE3.1 AMENITY TREE AND SHRUB PLANTING
 - LE4.2 NATIVE SPECIES HEDGES
 - LE6.2 BANKS AND DITCHES
- EXISTING FEATURES**
- RETAINED WOODLAND, TREES AND HEDGES
 - WATERCOURSE/PONDS
 - PUBLIC RIGHTS OF WAY
- ENVIRONMENTAL DESIGNATIONS**
- WORLD HERITAGE SITE BOUNDARY
 - SPECIAL AREA OF CONSERVATION
 - SPECIAL PROTECTION AREA
 - SITE OF SPECIAL SCIENTIFIC INTEREST
 - NATIONAL NATURE RESERVE
 - SCHEDULED MONUMENT
 - LISTED BUILDINGS
 - OPEN ACCESS LAND (PERMISSIVE)
 - CONSERVATION AREA
- NOTE : STUDY AREA COVERED BY SPECIAL LANDSCAPE AREA DESIGNATION**

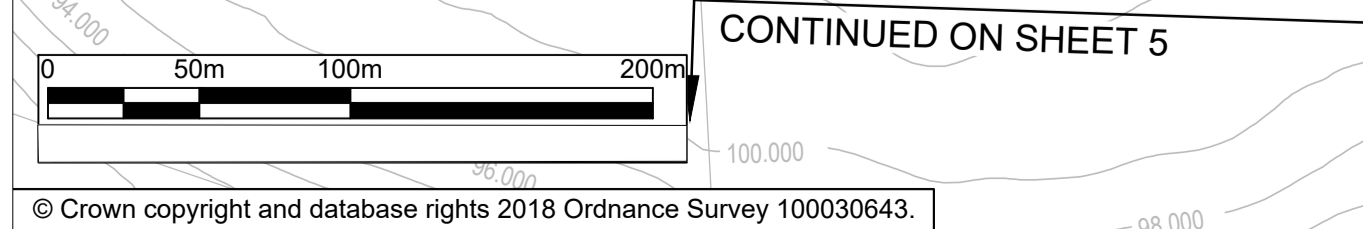
NOTE 1 : ALL MITIGATION PROPOSALS ARE BASED ON THE DESIGN PRESENTED ON DCO ENGINEERING SECTION DRAWINGS (PLAN AND PROFILES), AS SHOWN IN FIGURE 2.2A-J, IN THE ES. THE DESIGN AND LOCATION OF THE MITIGATION MEASURES ARE SHOWN HERE FOR ILLUSTRATIVE PURPOSES ONLY AND WILL BE SUBJECT TO DETAILED DESIGN DEVELOPMENT IN ACCORDANCE WITH THE PROVISIONS OF THE DEVELOPMENT CONSENT ORDER.

NOTE 2 : ALL EXISTING VEGETATION WITHIN THE ORDER LIMITS, SHALL BE RETAINED AS FAR AS REASONABLY PRACTICABLE.

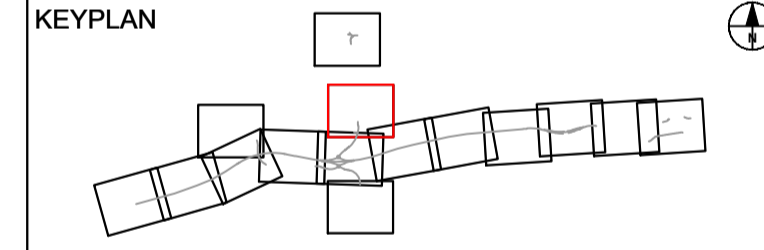
NOTE 3 : ALL TEMPORARY CONSTRUCTION WORKS SHALL AVOID SCHEDULED MONUMENTS AND ARCHAEOLOGICAL FEATURES, ALLOWING A 10M BUFFER ZONE, AND SHALL LEAVE THE EXISTING TOPSOIL IN PLACE AS FAR AS REASONABLY PRACTICABLE.

NOTE 4 : ALL DIMENSIONS ARE APPROXIMATE AND IN METRES UNLESS NOTED OTHERWISE

NOTE 5 : TO BE READ IN CONJUNCTION WITH THE ENVIRONMENTAL MITIGATION SCHEDULE PRESENTED AT APPENDIX 2.1 OF THE ENVIRONMENTAL STATEMENT



SUBMITTED FOR DCO EXAMINATION	SM	MH	30/09/19	02
Revision Details	By	Check	Date	Suffix



Purpose of issue
SUBMITTED FOR DCO EXAMINATION



Project Title
**A303
Amesbury to Berwick Down**

Drawing Title
**ENVIRONMENTAL
MASTERPLAN
FIGURE 2.5 N**

Designed MH	Drawn SM	Checked MH	Approved SMQ	Date 30/09/19
Internal Project No. 60541439	Scale @ A1	Subsidiarity S4	Zone 1:2500	Scheme Wide

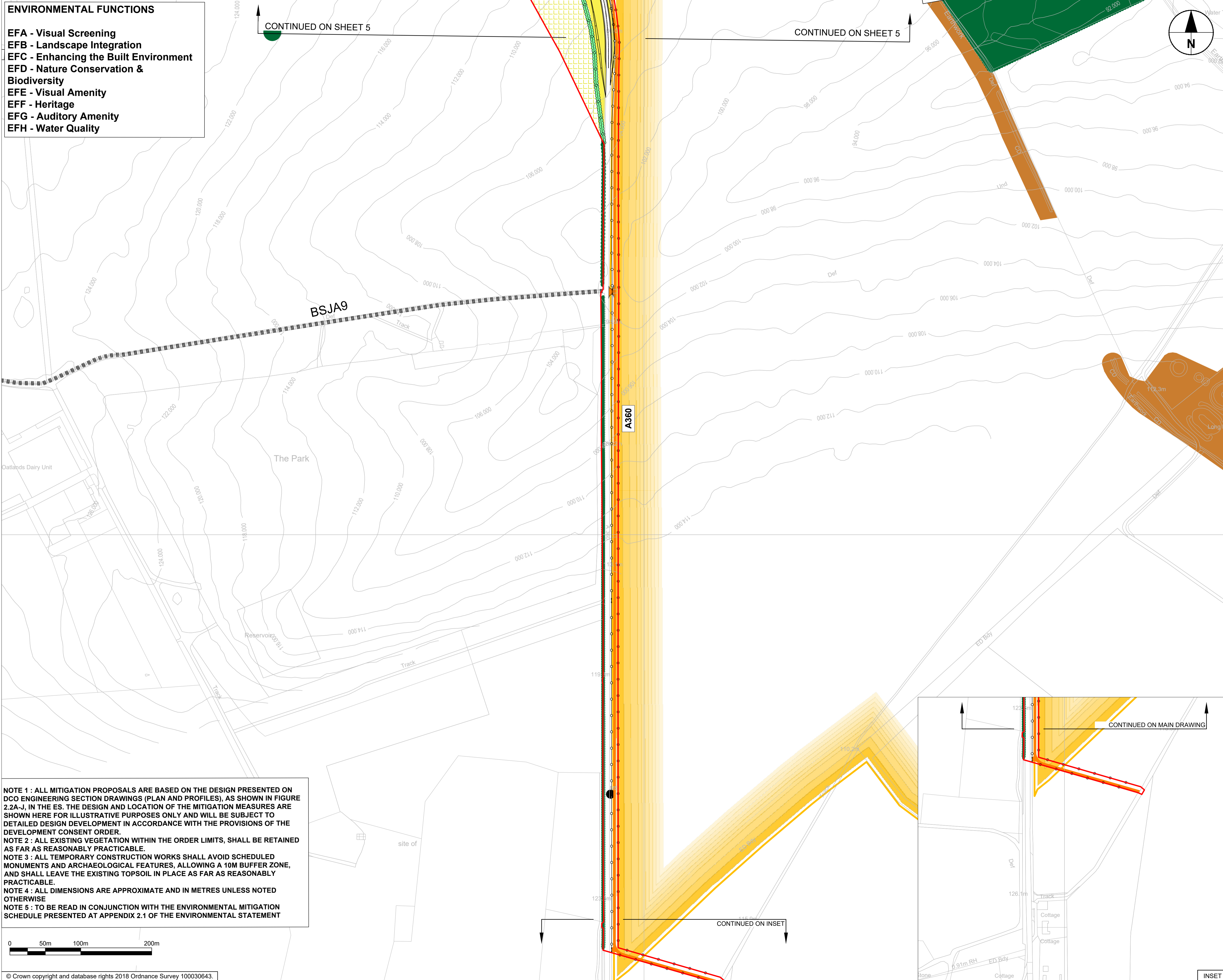
THIS DOCUMENT HAS BEEN PREPARED PURSUANT TO AND SUBJECT TO THE TERMS OF ANWS APPOINTMENT BY ITS CLIENT. ANWS ACCEPTS NO LIABILITY FOR ANY USE OF THIS DOCUMENT OTHER THAN BY ITS ORIGINAL CLIENT OR FOLLOWING ANWS EXPRESS AGREEMENT TO SUCH USE, AND ONLY FOR THE PURPOSES FOR WHICH IT WAS PREPARED AND PROVIDED.

Highways England Project Office
Temple Quay House
2 The Square, Temple Quay
Bristol, BS1 6HA

Drawing Number HE551506 -AMW	1 Originator -ELS	1 Volume -DR-LE-1014	Rev 02
Location SW_GN_000_Z	I Type	I Role	I Number

Plot Time: 10:00
 File Name: C:\WORK\AMW\DCO\AMW\ELLS\SW_GN_000_Z\DR-LE-1014

- ENVIRONMENTAL FUNCTIONS**
- EFA - Visual Screening
 - EFB - Landscape Integration
 - EFC - Enhancing the Built Environment
 - EFD - Nature Conservation & Biodiversity
 - EFE - Visual Amenity
 - EFF - Heritage
 - EFG - Auditory Amenity
 - EFH - Water Quality



NOTE 1 : ALL MITIGATION PROPOSALS ARE BASED ON THE DESIGN PRESENTED ON DCO ENGINEERING SECTION DRAWINGS (PLAN AND PROFILES), AS SHOWN IN FIGURE 2.2A-J, IN THE ES. THE DESIGN AND LOCATION OF THE MITIGATION MEASURES ARE SHOWN HERE FOR ILLUSTRATIVE PURPOSES ONLY AND WILL BE SUBJECT TO DETAILED DESIGN DEVELOPMENT IN ACCORDANCE WITH THE PROVISIONS OF THE DEVELOPMENT CONSENT ORDER.

NOTE 2 : ALL EXISTING VEGETATION WITHIN THE ORDER LIMITS, SHALL BE RETAINED AS FAR AS REASONABLY PRACTICABLE.

NOTE 3 : ALL TEMPORARY CONSTRUCTION WORKS SHALL AVOID SCHEDULED MONUMENTS AND ARCHAEOLOGICAL FEATURES, ALLOWING A 10M BUFFER ZONE, AND SHALL LEAVE THE EXISTING TOPSOIL IN PLACE AS FAR AS REASONABLY PRACTICABLE.

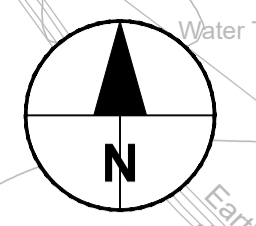
NOTE 4 : ALL DIMENSIONS ARE APPROXIMATE AND IN METRES UNLESS NOTED OTHERWISE

NOTE 5 : TO BE READ IN CONJUNCTION WITH THE ENVIRONMENTAL MITIGATION SCHEDULE PRESENTED AT APPENDIX 2.1 OF THE ENVIRONMENTAL STATEMENT



© Crown copyright and database rights 2018 Ordnance Survey 100030643.

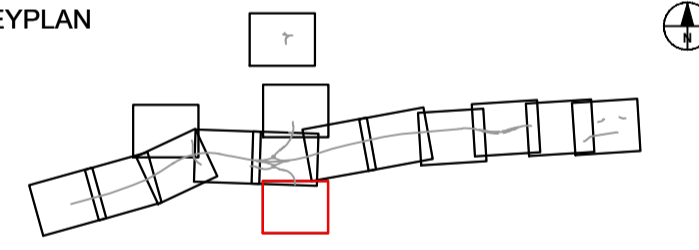
- LEGEND**
- PUBLIC RIGHT OF WAY (PROW)
 - PRIVATE MEANS OF ACCESS (PMA)
 - PROW AND PMA
 - ORDER LIMITS
 - - - PERMANENT FENCELINE
 - MAMMAL TUNNEL WITH ASSOCIATED FENCING
 - LAND RETURNED TO AGRICULTURAL USE
 - DRAINAGE TREATMENT AREA
 - LARGE SIGNS (MS4)
- PROPOSED VEGETATION/HABITATS (LANDSCAPE ELEMENTS)**
- LE1.3 SPECIES RICH CHALK GRASSLAND
 - LE2.1 WOODLAND
 - LE2.6 SHRUBS
 - LE3.1 AMENITY TREE AND SHRUB PLANTING
 - LE4.2 NATIVE SPECIES HEDGES
 - LE6.2 BANKS AND DITCHES
- EXISTING FEATURES**
- RETAINED WOODLAND, TREES AND HEDGES
 - WATERCOURSE/PONDS
 - PUBLIC RIGHTS OF WAY
- ENVIRONMENTAL DESIGNATIONS**
- WORLD HERITAGE SITE BOUNDARY
 - SPECIAL AREA OF CONSERVATION
 - SPECIAL PROTECTION AREA
 - SITE OF SPECIAL SCIENTIFIC INTEREST
 - NATIONAL NATURE RESERVE
 - SCHEDULED MONUMENT
 - LISTED BUILDINGS
 - OPEN ACCESS LAND (PERMISSIVE)
 - CONSERVATION AREA
- NOTE :** STUDY AREA COVERED BY SPECIAL LANDSCAPE AREA DESIGNATION



CONTINUED ON SHEET 5

CONTINUED ON SHEET 5

SUBMITTED FOR DCO EXAMINATION	SM	30/09/19	02
Revision Details	By	Date	Suffix
	Check		



Purpose of issue
SUBMITTED FOR DCO EXAMINATION



Project Title
**A303
Amesbury to Berwick Down**

Drawing Title
**ENVIRONMENTAL
MASTERPLAN
FIGURE 2.5 O**

Designed MH	Drawn SM	Checked MH	Approved SMQ	Date 30/09/19
Internal Project No. 60541439	Suitability S4		Zone Scheme Wide	
Scale @ A1 1:2500				

THIS DOCUMENT HAS BEEN PREPARED PURSUANT TO AND SUBJECT TO THE TERMS OF ANWS APPOINTMENT BY ITS CLIENT. ANWS ACCEPTS NO LIABILITY FOR ANY USE OF THIS DOCUMENT OTHER THAN BY ITS ORIGINAL CLIENT OR FOLLOWING ANWS EXPRESS AGREEMENT TO SUCH USE, AND ONLY FOR THE PURPOSES FOR WHICH IT WAS PREPARED AND PROVIDED.

Highways England Project Office
Temple Quay House
2 The Square, Temple Quay
Bristol, BS1 6HA

Drawing Number HE551506 -AMW -ELS - SW_GN_000_Z -DR-LE-1015	1 Originator 1 Volume	Rev 02
Location	I Type	I Role

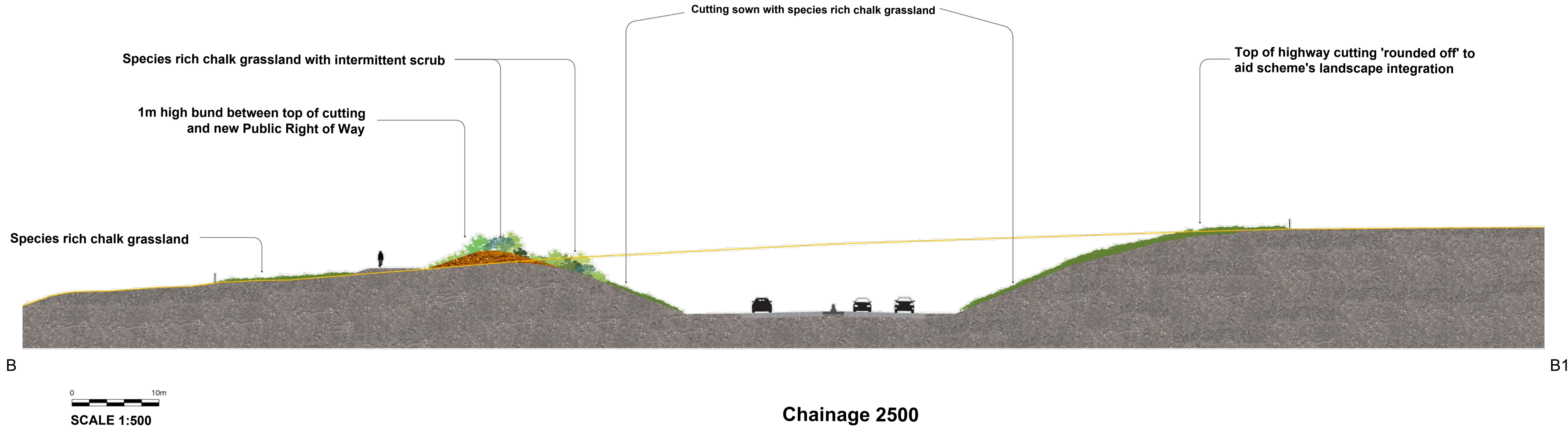

Plot Time: 10:00
 File Name: C:\Projects\A303\DCO\ELM\ANWS\SW_GN_000_Z\DR-LE-1015

- NOTES:
1. ALL DIMENSIONS ARE IN METRES UNLESS NOTED OTHERWISE.
 2. ALL MITIGATION PROPOSALS ARE BASED ON THE PRELIMINARY DESIGN PRESENTED ON DCO ENGINEERING SECTION DRAWINGS (PLAN AND PROFILES), AS SHOWN IN FIGURE 2.2A-X, IN THE ES. THE DESIGN AND LOCATION OF THE MITIGATION MEASURES ARE SHOWN HERE FOR ILLUSTRATIVE PURPOSES ONLY AND WILL BE SUBJECT TO DETAILED DESIGN DEVELOPMENT IN ACCORDANCE WITH THE PROVISIONS OF THE DEVELOPMENT CONSENT ORDER.

EXISTING GROUND LEVEL

EXISTING GROUND

PROPOSED PLANTING



0 10m
SCALE 1:500

SUBMITTED FOR DCO EXAMINATION	SM	30/09/19	02
Revision Details	By	Date	Suffix
	Check		

Purpose of issue
SUBMITTED FOR DCO EXAMINATION



Project Title
A303
Amesbury to Berwick Down

Drawing Title
ENVIRONMENTAL
MASTERPLAN
INDICATIVE CROSS
SECTIONS - FIGURE 2.5 P

Designed MH	Drawn SM	Checked MH	Approved SMQ	Date 30/09/19
Internal Project No. 60541439	Subsidiarity S4		Zone Scheme Wide	
Scale @ A1 1:500				

THIS DOCUMENT HAS BEEN PREPARED PURSUANT TO AND SUBJECT TO THE TERMS OF ANWS APPOINTMENT BY ITS CLIENT. ANWS ACCEPTS NO LIABILITY FOR ANY USE OF THIS DOCUMENT OTHER THAN BY ITS ORIGINAL CLIENT OR FOLLOWING ANWS EXPRESS AGREEMENT TO SUCH USE, AND ONLY FOR THE PURPOSES FOR WHICH IT WAS PREPARED AND PROVIDED.

Highways England Project Office
Temple Quay House
2 The Square, Temple Quay
Bristol, BS1 6HA

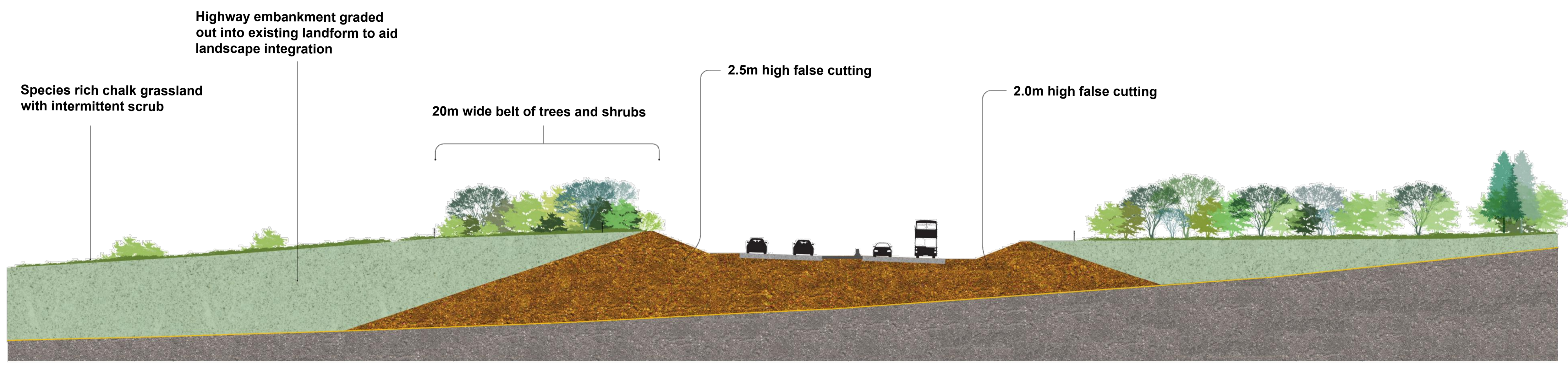
Drawing Number HE551506	Highways England PIN -AMW	I Originator -ELS	I Volume -DR-LE-1101	Rev 02
Location SW_GN_000_Z	I Type I Role I Number			

- NOTES:
1. ALL DIMENSIONS ARE IN METRES UNLESS NOTED OTHERWISE.
 2. ALL MITIGATION PROPOSALS ARE BASED ON THE PRELIMINARY DESIGN PRESENTED ON DCO ENGINEERING SECTION DRAWINGS (PLAN AND PROFILES), AS SHOWN IN FIGURE 2.2A-X, IN THE ES. THE DESIGN AND LOCATION OF THE MITIGATION MEASURES ARE SHOWN HERE FOR ILLUSTRATIVE PURPOSES ONLY AND WILL BE SUBJECT TO DETAILED DESIGN DEVELOPMENT IN ACCORDANCE WITH THE PROVISIONS OF THE DEVELOPMENT CONSENT ORDER.

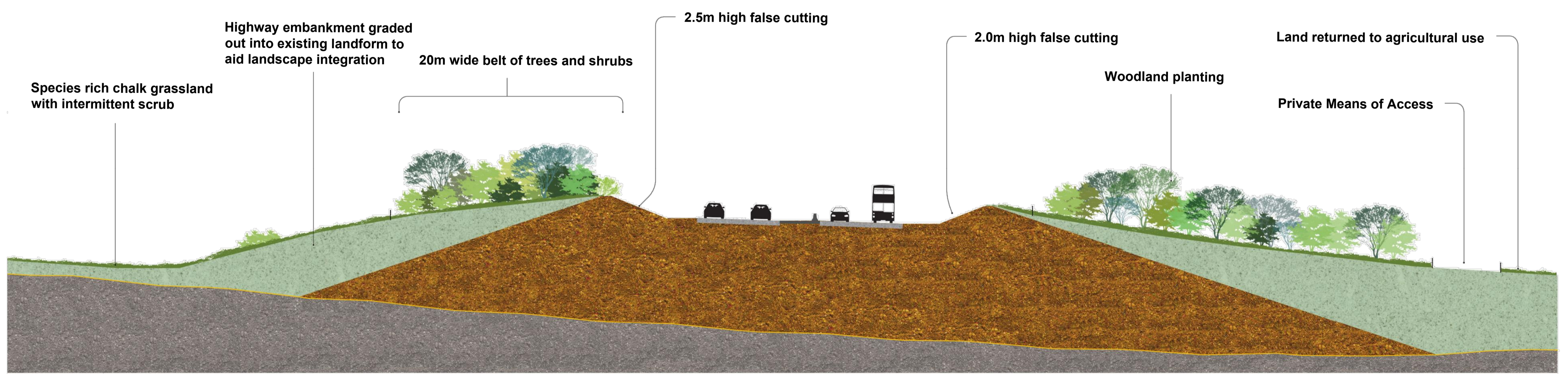
EXISTING GROUND LEVEL

EXISTING GROUND

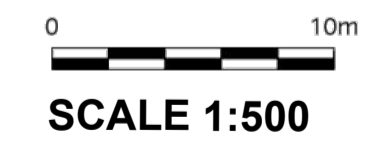
PROPOSED PLANTING



C Chainage 3100



D Chainage 3400



SUBMITTED FOR DCO EXAMINATION	SM	MH	30/09/19	02
Revision Details	By	Check	Date	Suffix

Purpose of issue
SUBMITTED FOR DCO EXAMINATION



Project Title
A303
Amesbury to Berwick Down

Drawing Title
ENVIRONMENTAL
MASTERPLAN
INDICATIVE CROSS
SECTIONS - FIGURE 2.5 Q

Designed MH	Drawn SM	Checked MH	Approved SMQ	Date 30/09/19
Internal Project No. 60541439	Subsidiarity S4	Scale @ A1 1:500	Zone Scheme Wide	

THIS DOCUMENT HAS BEEN PREPARED PURSUANT TO AND SUBJECT TO THE TERMS OF ANWS APPOINTMENT BY ITS CLIENT. ANWS ACCEPTS NO LIABILITY FOR ANY USE OF THIS DOCUMENT OTHER THAN BY ITS ORIGINAL CLIENT OR FOLLOWING ANWS EXPRESS AGREEMENT TO SUCH USE, AND ONLY FOR THE PURPOSES FOR WHICH IT WAS PREPARED AND PROVIDED.

Highways England Project Office
Temple Quay House
2 The Square, Temple Quay
Bristol, BS1 6HA

Drawing Number HE551506	Highways England PIN -AMW	1 Originator -ELS	1 Volume -DR-LE-1102	Rev 02
Location SW_GN_000_Z	I Type	I Role	I Number	

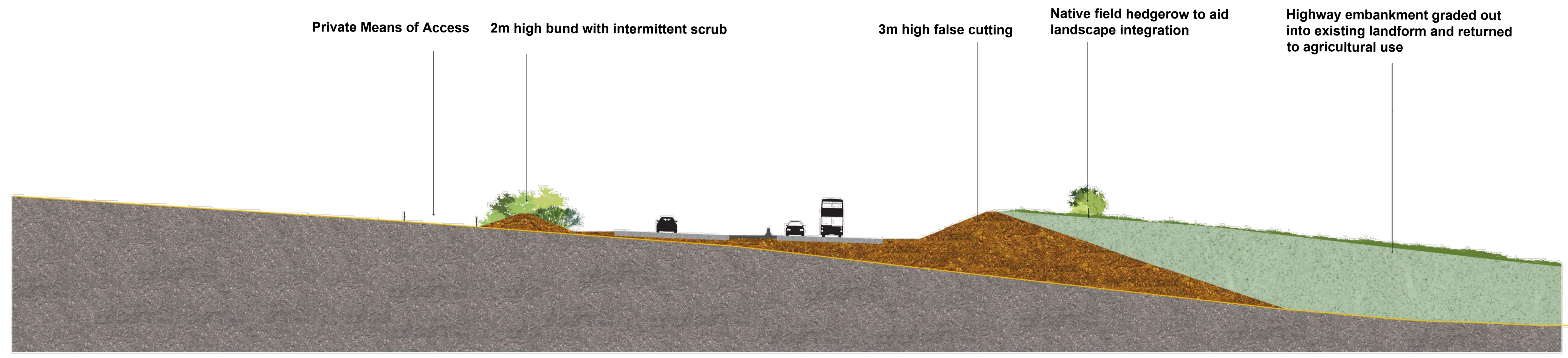
Plot Time: 10:00
 01/10/2019 11:14
 File Name: C:\PROJECTS\A303\DCO\ELM\ANWS\SW_GN_000_Z\DR-LE-1102

- NOTES:
1. ALL DIMENSIONS ARE IN METRES UNLESS NOTED OTHERWISE.
 2. ALL MITIGATION PROPOSALS ARE BASED ON THE PRELIMINARY DESIGN PRESENTED ON DCO ENGINEERING SECTION DRAWINGS (PLAN AND PROFILES), AS SHOWN IN FIGURE 2.2A-X, IN THE ES. THE DESIGN AND LOCATION OF THE MITIGATION MEASURES ARE SHOWN HERE FOR ILLUSTRATIVE PURPOSES ONLY AND WILL BE SUBJECT TO DETAILED DESIGN DEVELOPMENT IN ACCORDANCE WITH THE PROVISIONS OF THE DEVELOPMENT CONSENT ORDER.

EXISTING GROUND LEVEL

EXISTING GROUND

PROPOSED PLANTING



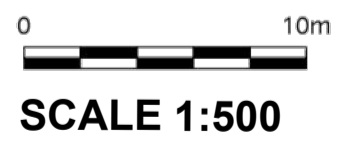
E E1

Chainage 3600



F F1

Chainage 4400



SUBMITTED FOR DCO EXAMINATION	SM	30/09/19	02
Revision Details	By	Date	Suffix
	Check		

Purpose of issue
SUBMITTED FOR DCO EXAMINATION



Project Title
**A303
Amesbury to Berwick Down**

Drawing Title
**ENVIRONMENTAL
MASTERPLAN
INDICATIVE CROSS
SECTIONS - FIGURE 2.5 R**

Designed MH	Drawn SM	Checked MH	Approved SMQ	Date 30/09/19
Internal Project No. 60541439	Subsidiarity S4		Zone Scheme Wide	
Scale @ A1 1:500				

THIS DOCUMENT HAS BEEN PREPARED PURSUANT TO AND SUBJECT TO THE TERMS OF ANWS'S APPOINTMENT BY ITS CLIENT. ANWS ACCEPTS NO LIABILITY FOR ANY USE OF THIS DOCUMENT OTHER THAN BY ITS ORIGINAL CLIENT OR FOLLOWING ANWS'S EXPRESS AGREEMENT TO SUCH USE, AND ONLY FOR THE PURPOSES FOR WHICH IT WAS PREPARED AND PROVIDED.

Highways England Project Office
Temple Quay House
2 The Square, Temple Quay
Bristol, BS1 6HA

Drawing Number HE551506	Highways England PIN -AMW	1 Originator -ELS	1 Volume -DR-LE-1103	Rev 02
Location SW_GN_000_Z	I Type I Role		I Number	

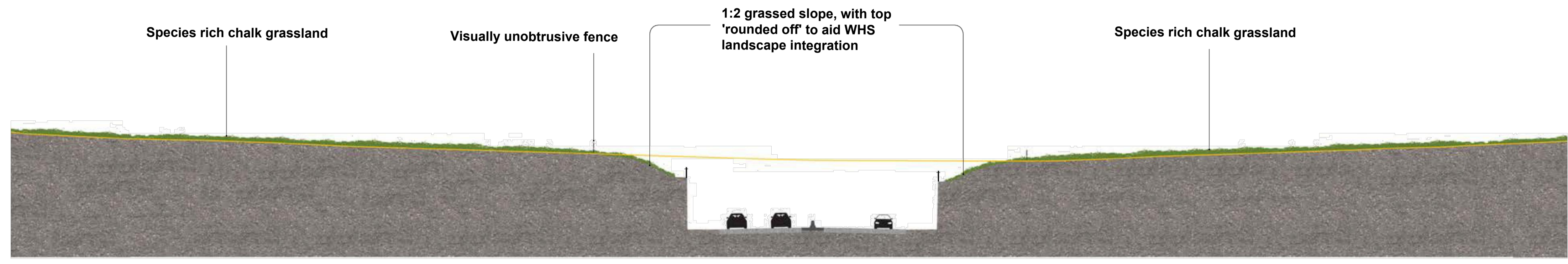
Plot Time: 10:00
 01/09/2019 15:11
 File Name: C:\PROJECTS\A303\DCO\AMW\ELLS\SW_GN_000_Z\DR-LE-1103

- NOTES:
1. ALL DIMENSIONS ARE IN METRES UNLESS NOTED OTHERWISE.
 2. ALL MITIGATION PROPOSALS ARE BASED ON THE PRELIMINARY DESIGN PRESENTED ON DCO ENGINEERING SECTION DRAWINGS (PLAN AND PROFILES), AS SHOWN IN FIGURE 2.2A-X, IN THE ES. THE DESIGN AND LOCATION OF THE MITIGATION MEASURES ARE SHOWN HERE FOR ILLUSTRATIVE PURPOSES ONLY AND WILL BE SUBJECT TO DETAILED DESIGN DEVELOPMENT IN ACCORDANCE WITH THE PROVISIONS OF THE DEVELOPMENT CONSENT ORDER.

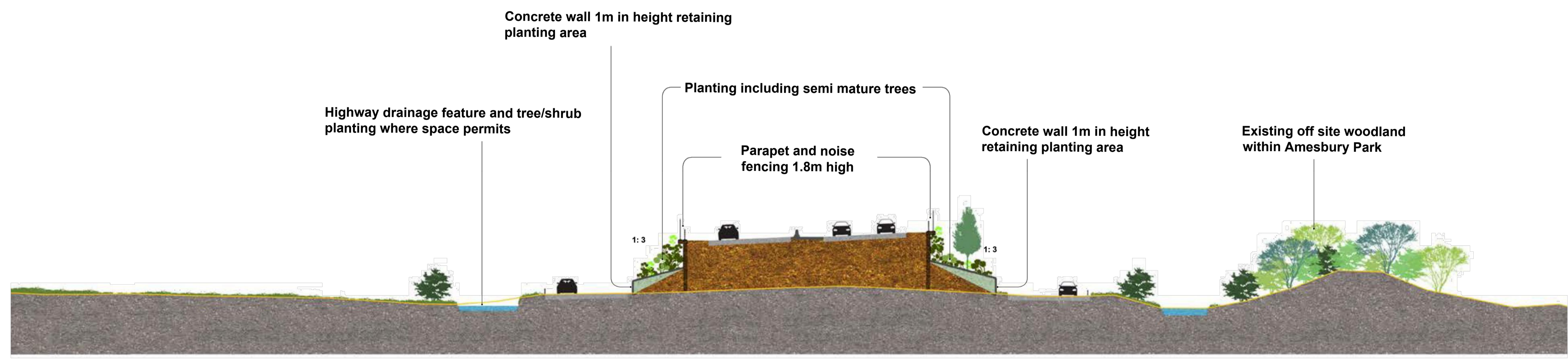
EXISTING GROUND LEVEL

EXISTING GROUND

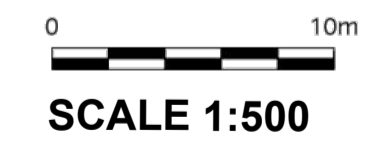
PROPOSED PLANTING



G Chainage 6750 G1



H Chainage 11600 H1



SUBMITTED FOR DCO EXAMINATION	SM	30/09/19	02
Revision Details	By	Date	Suffix
	Check		

Purpose of issue
SUBMITTED FOR DCO EXAMINATION



Project Title
A303
Amesbury to Berwick Down

Drawing Title
ENVIRONMENTAL
MASTERPLAN
INDICATIVE CROSS
SECTIONS - FIGURE 2.5 S

Designed MH	Drawn SM	Checked MH	Approved SMQ	Date 30/09/19
Internal Project No. 60541439	Subsidiarity S4		Zone Scheme Wide	

THIS DOCUMENT HAS BEEN PREPARED PURSUANT TO AND SUBJECT TO THE TERMS OF ANWS'S APPOINTMENT BY ITS CLIENT. ANWS ACCEPTS NO LIABILITY FOR ANY USE OF THIS DOCUMENT OTHER THAN BY ITS ORIGINAL CLIENT OR FOLLOWING ANWS'S EXPRESS AGREEMENT TO SUCH USE, AND ONLY FOR THE PURPOSES FOR WHICH IT WAS PREPARED AND PROVIDED.

Highways England Project Office
Temple Quay House
2 The Square, Temple Quay
Bristol, BS1 6HA

Drawing Number HE551506	Highways England PIN -AMW	1 Originator -ELS	1 Volume -1104	Rev 02
Location SW_GN_000_Z	I Type -DR-LE		I Role I Number	

Plot Time: 10:00
 01 October 2019 14:56:48
 File Name: C:\PROJECTS\A303\DCO\ENVIRONMENTAL_MASTERPLAN\INDICATIVE_CROSS_SECTIONS\FIGURE_2.5_S.dwg